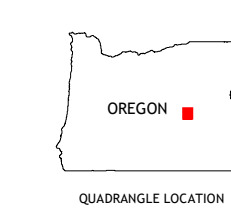
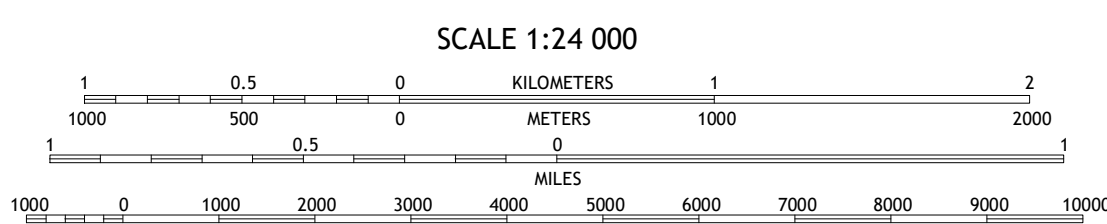
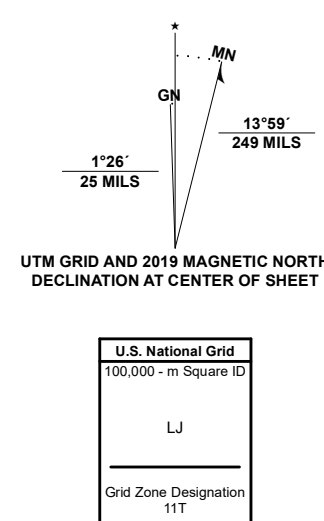


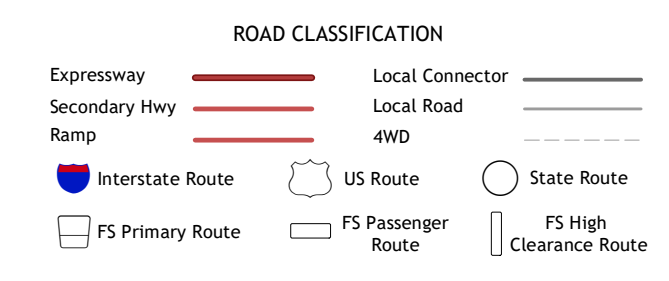
Produced by the United States Geological Survey North American Datum of 1983 (NAD83) World Geodetic System of 1984 (WGS84) Projection and 1 000-meter grid/Universal Transverse Mercator, Zone 11T This map is not a legal document. Boundaries may be generalized for this map scale. Private lands within government reservations may not be shown. Obtain permission before entering private lands.



ADJOINING QUADRANGLES

1	2	3
4	5	6
7	8	9

1 West Myrtle Butte
2 Myrtle Park Meadows
3 Trout Creek
4 Landing Creek
5 Devine Ridge North
6 Burns NW
7 Poison Creek
8 Devine Ridge South



MOSQUITO FLAT, OR 2020

