

Produced by the United States Geological Survey North American Datum of 1983 (NAD83) World Geodetic System of 1984 (WGS84). Projection and 1 000-meter grid: Universal Transverse Mercator, Zone 11T 10 000-foot ticks: Oregon Coordinate System of 1983 (south zone)

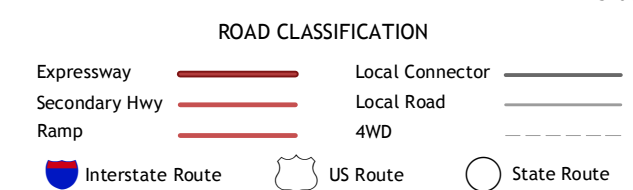
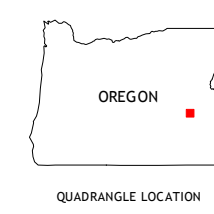
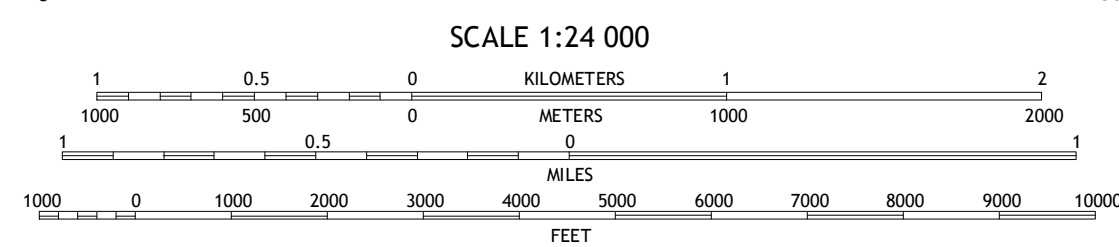
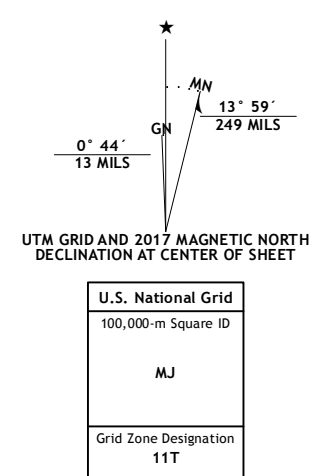


Table of adjoining quadrangles with a grid showing the current quadrangle (5) highlighted in red.

