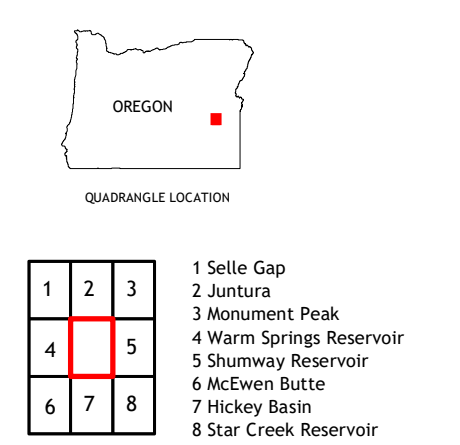
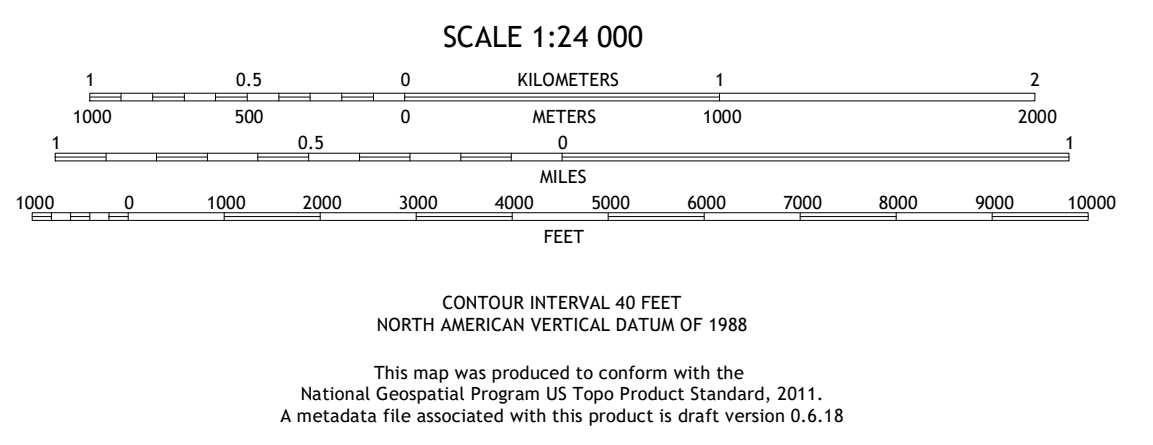
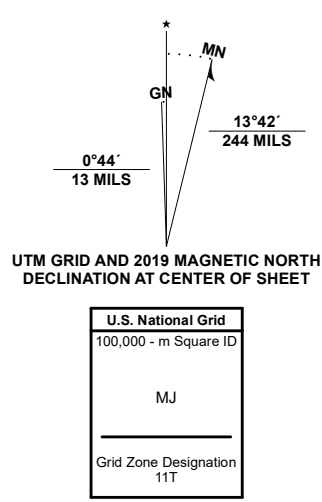


**Produced by the United States Geological Survey**  
 North American Datum of 1983 (NAD83)  
 World Geodetic System of 1984 (WGS84). Projection and  
 1 000-meter grid: Universal Transverse Mercator, Zone 11T  
 This map is not a legal document. Boundaries may be  
 generalized for this map scale. Private lands within government  
 reservations may not be shown. Obtain permission before  
 entering private lands.

Imagery.....NAIP, July 2016 - September 2016  
 Roads.....U.S. Census Bureau, 2016  
 Names.....GNIS, 1980-2013  
 Hydrography.....National Hydrography Dataset, 1989 - 2019  
 Contours.....National Elevation Dataset, 2000  
 Boundaries.....Multiple sources: see metadata file, 2017 - 2018  
 Public Land Survey System.....BLM, 2019  
 Wetlands.....FWS National Wetlands Inventory, 1983



**MOSQUITO MOUNTAIN, OR**  
2020

