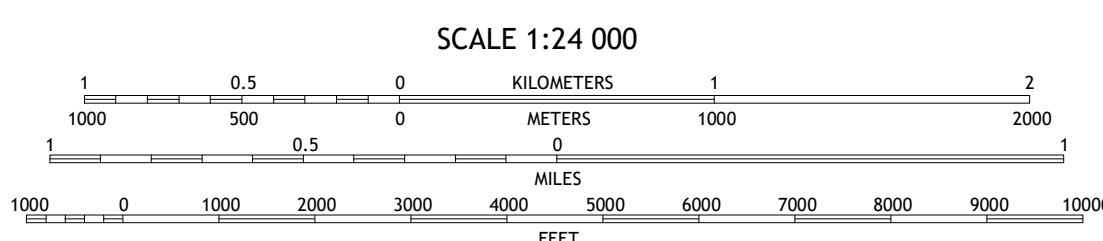
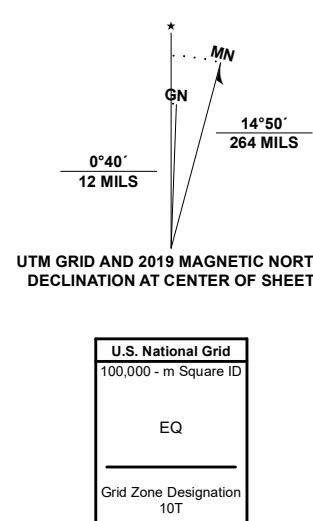


Produced by the United States Geological Survey
North American Datum of 1983 (NAD83)
World Geodetic System of 1984 (WGS84). Projection and 1 000-meter grid/Universal Transverse Mercator, Zone 10T
This map is not a legal document. Boundaries may be generalized for this map scale. Private lands within government reservations may not be shown. Obtain permission before entering private lands.

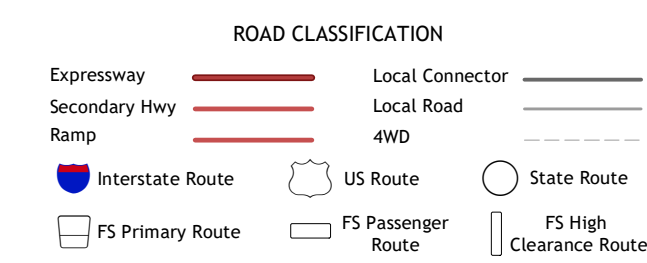
Imagery.....NAIP, June 2016 - September 2016
Roads.....U.S. Census Bureau, Not Available
Roads within US Forest Service Lands.....FSTopo Data with limited Forest Service updates, 2014
Names.....GNIS, 1980 - 2014
Hydrography.....National Hydrography Dataset, 2004 - 2013
Contours.....National Elevation Dataset, 1999
Boundaries.....Multiple sources; see metadata file, 2019
Public Land Survey System.....BLM, 2019
Wetlands.....FWS National Wetlands Inventory, 1982



ADJOINING QUADRANGLES

1	2	3
4	5	6
7	8	

1 Bagby Hot Springs
2 Ball of the Woods
3 Mount Lowe
4 Battle Ax
5 Brennebush Hot Springs
6 Detroit
7 Idanha
8 Mount Bruno



Check with local Forest Service unit for current travel conditions and restrictions.

MOTHER LODE MOUNTAIN, OR
2020

