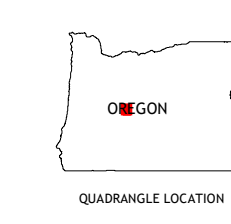

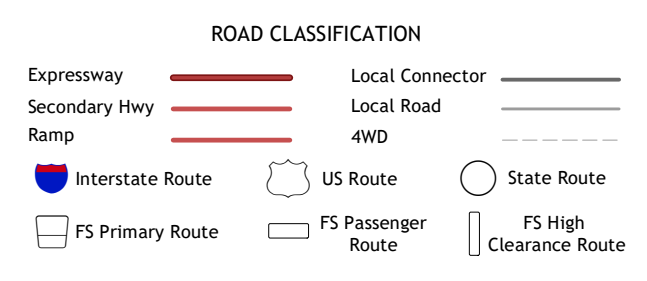


Produced by the United States Geological Survey North American Datum of 1983 (NAD83) World Geodetic System of 1984 (WGS84)...



ADJOINING QUADRANGLES table listing neighboring quadrangles and their features.



Check with local Forest Service unit for current travel conditions and restrictions. MOUNT BACHELOR, OR 2020

