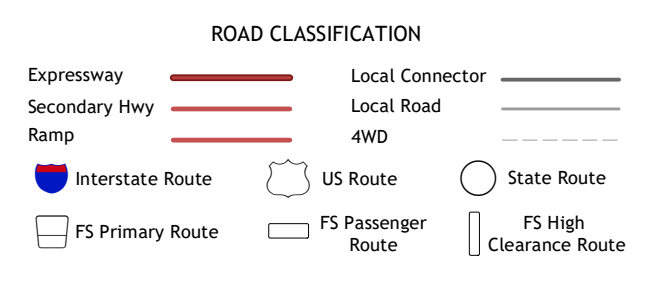
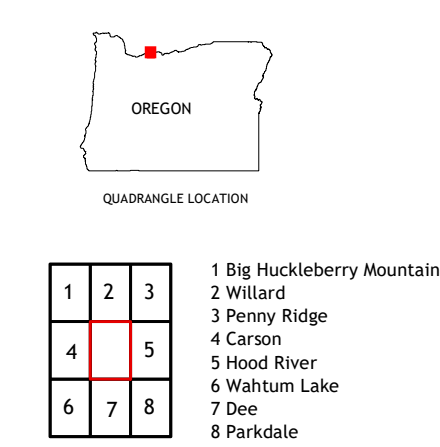
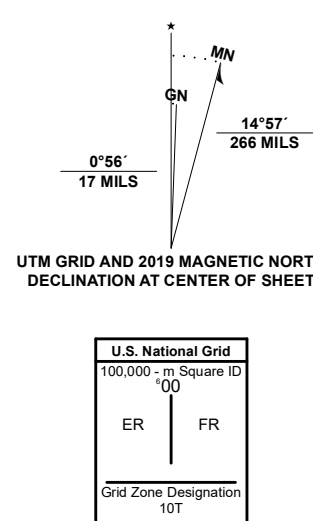


**Produced by the United States Geological Survey**  
North American Datum of 1983 (NAD83)  
World Geodetic System of 1984 (WGS84). Projection and 1 000-meter grid: Universal Transverse Mercator, Zone 10T  
This map is not a legal document. Boundaries may be generalized for this map scale. Private lands within government reservations may not be shown. Obtain permission before entering private lands.

Imagery:.....N.A.I.P., July 2015 - September 2016  
Roads:.....U.S. Census Bureau, 2016  
Roads within US Forest Service Lands:.....FSTopo Data with limited Forest Service updates, 2013 - 2014  
Names:.....G.N.S., 1979 - 2015  
Hydrography:.....National Hydrography Dataset, 1899 - 2020  
Contours:.....National Elevation Dataset, 1999 - 2012  
Boundaries:.....Multiple sources; see metadata file  
Public Land Survey System:.....BLM, 2019  
Wetlands:.....FWS National Wetlands Inventory, 1981



Check with local Forest Service unit for current travel conditions and restrictions.

**MOUNT DEFIANCE, OR, WA**  
2020

