

Produced by the United States Geological Survey North American Datum of 1983 (NAD83) World Geodetic System of 1984 (WGS84) Projection and 1 000-meter grid-Universal Transverse Mercator, Zone 10T This map is not a legal document. Boundaries may be generalized for this map scale. Private lands within government reservations may not be shown. Obtain permission before entering private lands.

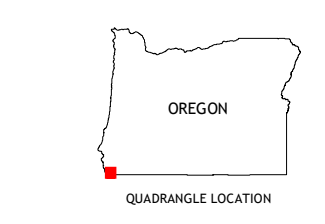

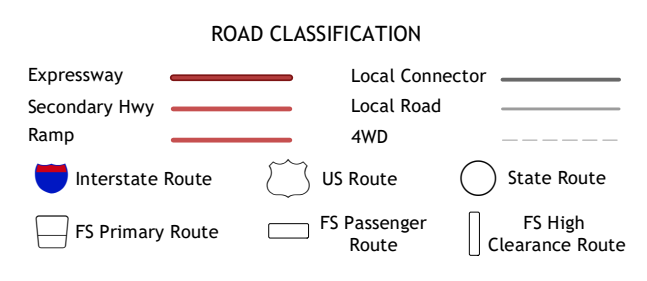


Table with 7 rows and 3 columns listing adjacent quadrangles: 1 Carpenterville, 2 Bosley Butte, 3 Quail Prairie Mountain, 4 Brookings, 5 Fourth of July Creek, 6 Smith River, 7 High Divide.



Check with local Forest Service unit for current travel conditions and restrictions. MOUNT EMILY, OR 2020

