

Produced by the United States Geological Survey
North American Datum of 1983 (NAD83)
World Geodetic System of 1984 (WGS84), Projection and 1 000-meter grid: Universal Transverse Mercator, Zone 10T
10 000-foot ticks: Oregon Coordinate System of 1983 (north zone)
This map is not a legal document. Boundaries may be generalized for this map scale. Private lands within government reservations may not be shown. Obtain permission before entering private lands.
Imagery: N.A.I.P., October 2014
Roads: U.S. Census Bureau, 2015 - 2016
Roads within US Forest Service Lands: US Topo Data with limited Forest Service updates, 2012 - 2016
Names: GNS, 2016
Hydrography: National Hydrography Dataset, 2014
Contours: National Elevation Dataset, 1999
Boundaries: Multiple sources; see metadata file 1972 - 2016
Public Land Survey System: BLM, 2016
Wetlands: FWS National Wetlands Inventory 1977 - 2014

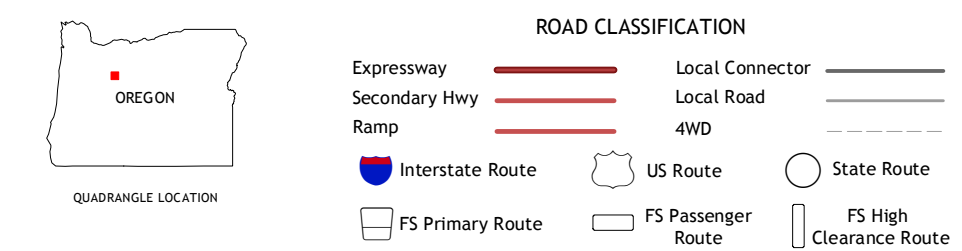
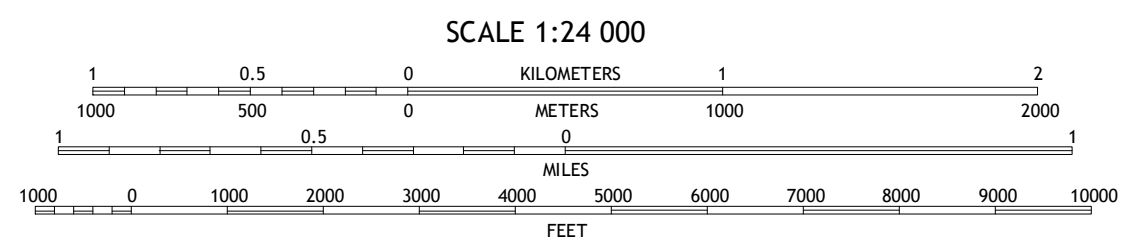
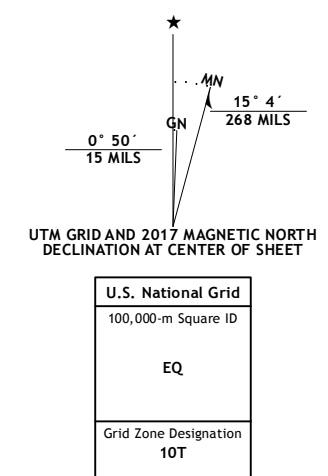


Table with 3 columns and 8 rows listing adjacent quadrangles: 1 Breitenbush Hot Springs, 2 Olallie Butte, 3 Boulder Lake, 4 Mount Bruno, 5 Lionshead, 6 Marion Forks, 7 Marion Lake, 8 Candie Creek.

MOUNT JEFFERSON, OR 2017

