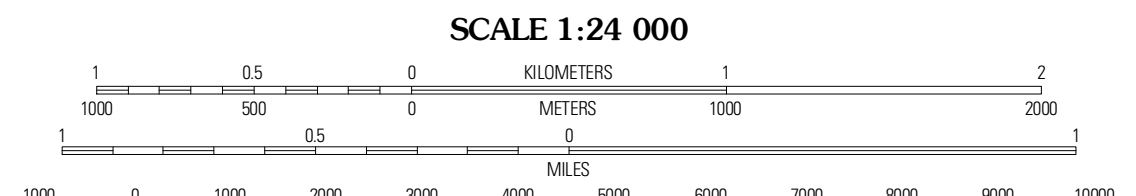
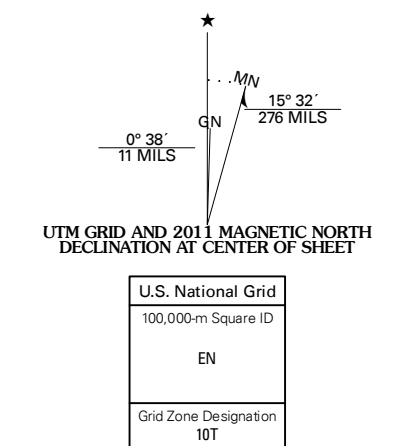
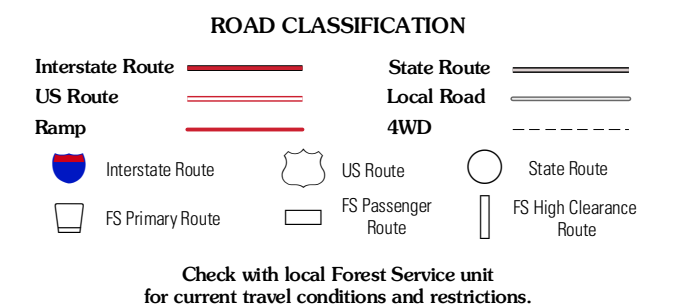


Produced by the United States Geological Survey
North American Datum of 1983 (NAD83)
World Geodetic System of 1984 (WGS84). Projection and
1 000-meter grid: Universal Transverse Mercator, Zone 10T
10 000-foot ticks: Oregon Coordinate System of 1983 (south zone)

Imagery:.....NAP, June 2009 - July 2009
Roads:.....©2006-2010 Tele Atlas
Roads within US Forest Service Lands:.....FSTopo Data
with limited Forest Service updates, 2009
Names:.....GNIS, 2010
Hydrography:.....National Hydrography Dataset, 2009
Contours:.....National Elevation Dataset, 1999
Boundaries:.....Census, IBWC, IBC, USGS, 1972 - 2010



Lemolo Lake	Toho Mountain	Burn Butte
Diamond Lake	Mount Thielsen	Miller Lake
Pumice Desert West	Pumice Desert East	Welch Butte



Check with local Forest Service unit for current travel conditions and restrictions.

MOUNT THIELSEN, OR
2011

ADJOINING 7.5 QUADRANGLES