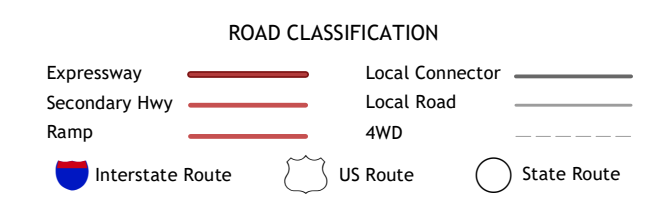
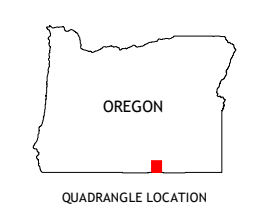
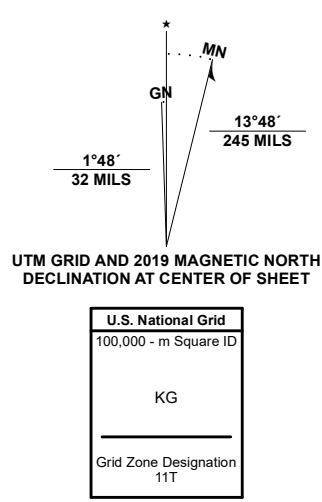


Produced by the United States Geological Survey
North American Datum of 1983 (NAD83)
World Geodetic System of 1984 (WGS84) Projection and
1 000-meter grid/Universal Transverse Mercator, Zone 11T
This map is not a legal document. Boundaries may be
generalized for this map scale. Private lands within government
reservations may not be shown. Obtain permission before
entering private lands.

Imagery.....NAIP, July 2016 - September 2016
Roads.....U.S. Census Bureau, 2016
Names.....GNIS, 1980-2019
Hydrography.....National Hydrography Dataset, 1989 - 2019
Contours.....National Elevation Dataset, 2000
Boundaries.....Multiple sources; see metadata file, 2017 - 2018
Public Land Survey System.....BLM, 2019
Wetlands.....FWS National Wetlands Inventory, 1983



1	2	3
4	5	6
7	8	

ADJOINING QUADRANGLES

- 1 Crump Lake
 - 2 Jacobs Reservoir
 - 3 Alger Lake
 - 4 Calderwood Reservoir
 - 5 Guano Lake
 - 6 Coleman Lake
 - 7 Blizzard Gap
 - 8 Puute Reservoir
- MUD LAKE RESERVOIR, OR**
2020

