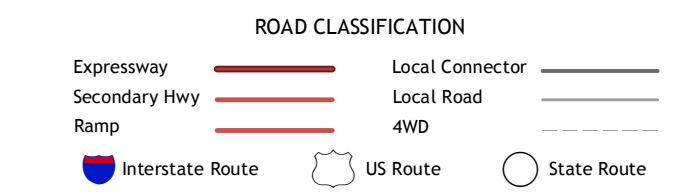
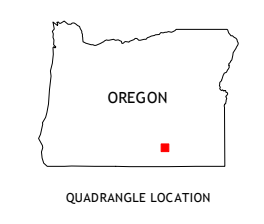
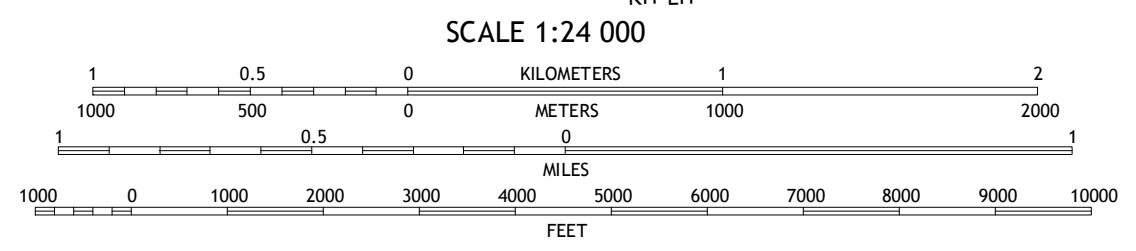
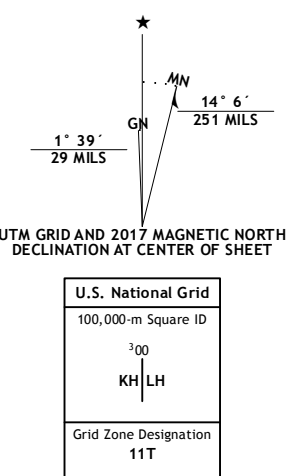


Produced by the United States Geological Survey North American Datum of 1983 (NAD83) World Geodetic System of 1984 (WGS84), Projection and 1000-meter grid: Universal Transverse Mercator, Zone 11T 10 000-foot ticks: Oregon Coordinate System of 1983 (south zone)



ADJOINING QUADRANGLES

1	2	3
4	5	6
7	8	

1 Bluejoint Lake East
2 Sixmile Draw
3 Murphy Waterholes NE
4 Flook Lake
5 Guano Reservoir
6 Swede Knoll
7 Beatys Butte NW
8 Beatys Butte

MURPHY WATERHOLES, OR 2017

