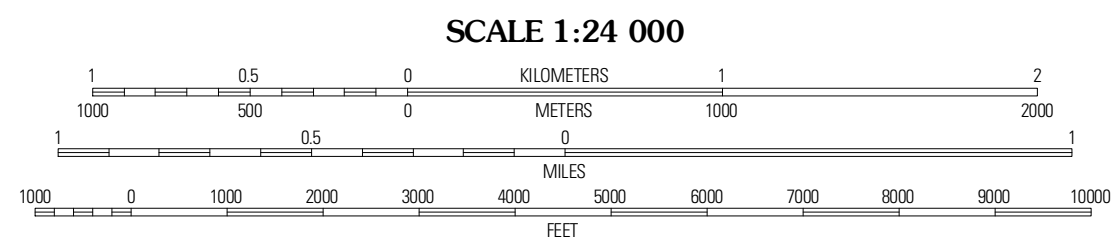
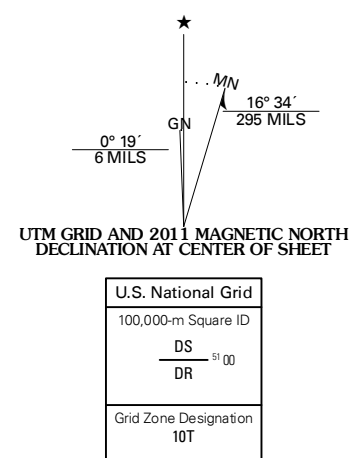
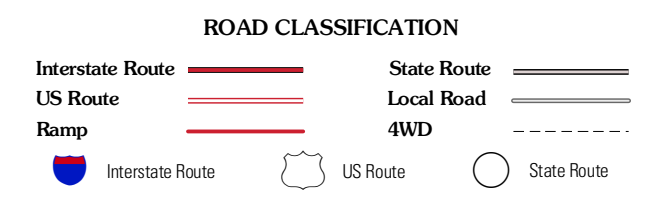


Produced by the United States Geological Survey  
North American Datum of 1983 (NAD83)  
World Geodetic System of 1984 (WGS84). Projection and  
1 000-meter grid: Universal Transverse Mercator, Zone 10T  
10 000-foot ticks: Oregon Coordinate System of 1983 (north  
zone)

Imagery.....NAP, June 2009  
Roads.....©2006-2010 Tele Atlas  
Names.....GNIS, 2010  
Hydrography.....National Hydrography Dataset, 2009  
Contours.....National Elevation Dataset, 2001  
Boundaries.....Census, IBWC, IBC, USGS, 1972 - 2010



Knapka	Carbamet	Nasas Point
Wickup Mountain	Nicolai Mountain	Marshland
Vinemapple	Sageer Creek	Birkenfeld



**NICOLAI MOUNTAIN, OR**  
2011

ADJOINING 7.5 QUADRANGLES