

Produced by the United States Geological Survey North American Datum of 1983 (NAD83) World Geodetic System of 1984 (WGS84)...

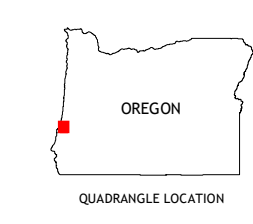
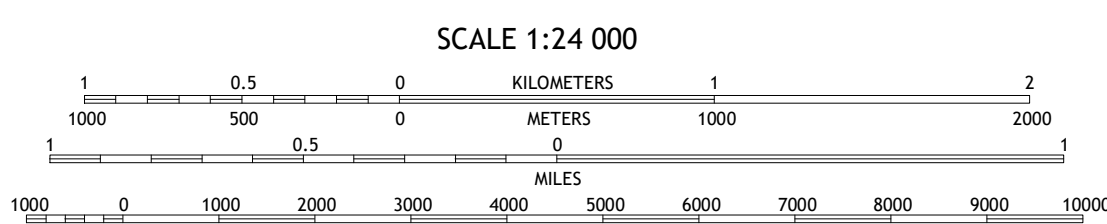
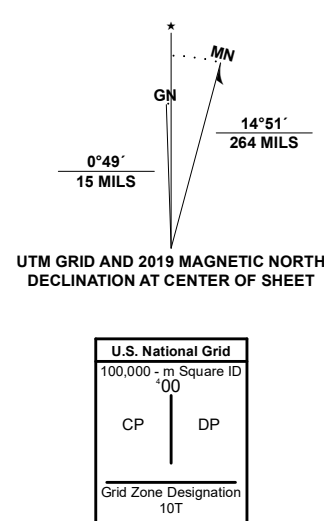
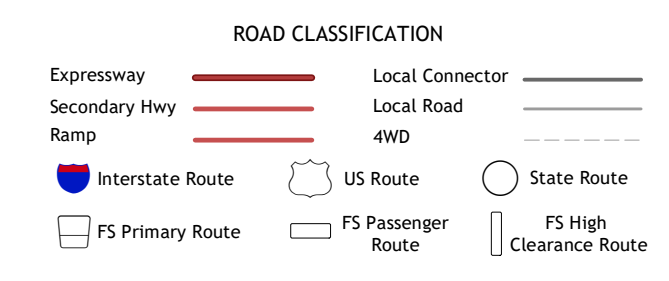


Table with 2 columns: ADJOINING QUADRANGLES (1-8) and corresponding place names (1-8).



Check with local Forest Service unit for current trail conditions and restrictions. NORTH BEND, OR 2020

