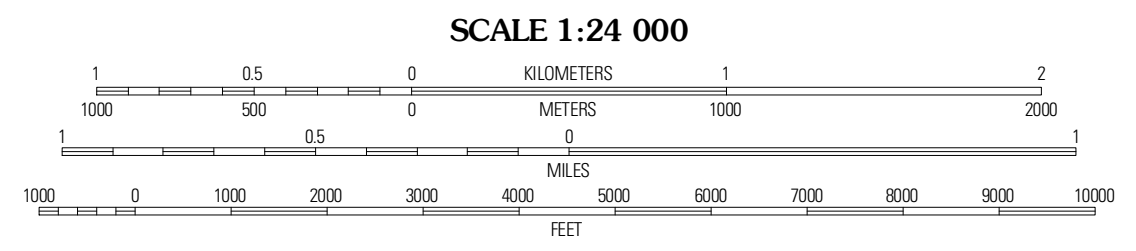
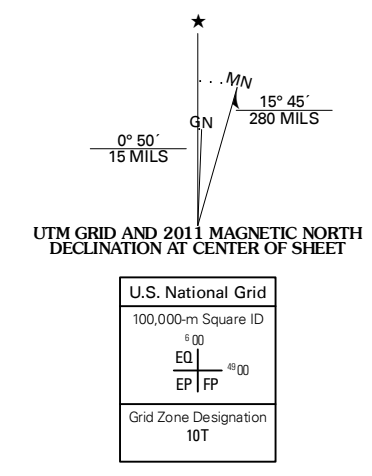


Produced by the United States Geological Survey North American Datum of 1983 (NAD83) World Geodetic System of 1984 (WGS84). Projection and 1 000-meter grid: Universal Transverse Mercator, Zone 10T 10 000-foot ticks: Oregon Coordinate System of 1983 (south zone)

Imagery: NAD, June 2009 Roads: 2006-2010 Tiled Atlas Roads within US Forest Service Lands: FSTopo Data with limited Forest Service updates, 2009 Names: National Geographic Names, 2010 Hydrography: National Hydrography Dataset, 2009 Contours: National Elevation Dataset, 1999 Boundaries: Census, IBWC, IBC, USGS, 1972 - 2010

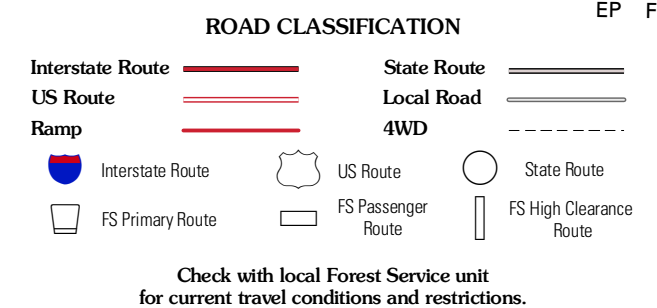


CONTOUR INTERVAL 40 FEET NORTH AMERICAN VERTICAL DATUM OF 1988 This map was produced to conform with version 0.5.10 of the USGS US Topo Product Standard. A metadata file associated with this product is draft version 0.5.16



QUADRANGLE LOCATION

Clear Lake	Mount Washington	Black Crater
Linton Lake	North Sister	Trout Creek Butte
Substitute Point	South Sister	Broken Top



Check with local Forest Service unit for current travel conditions and restrictions.

NORTH SISTER, OR 2011

ADJOINING 7.5 QUADRANGLES