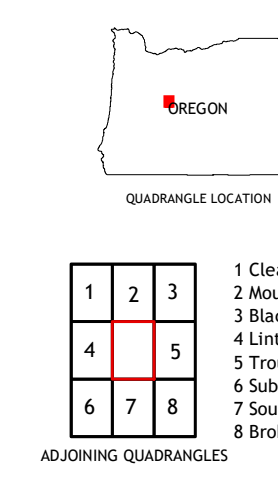
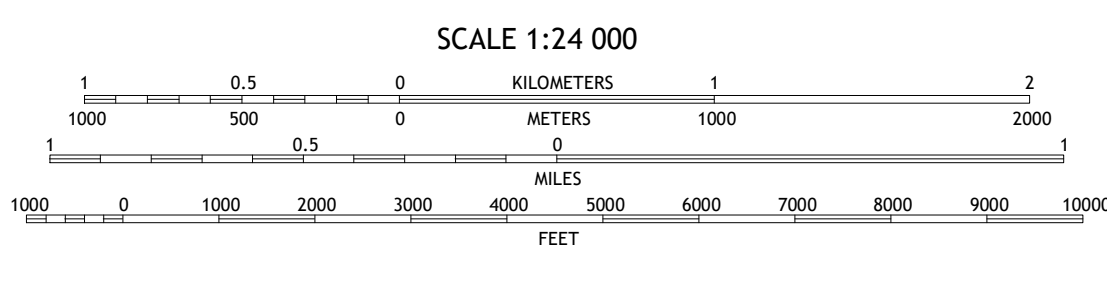



Produced by the United States Geological Survey
North American Datum of 1983 (NAD83)
World Geodetic System of 1984 (WGS84). Projection and
1 000-meter grid/Universal Transverse Mercator, Zone 10T
This map is not a legal document. Boundaries may be
generalized for this map scale. Private lands within government
reservations may not be shown. Obtain permission before
entering private lands.

Imagery:.....N.A.I.P., July 2016 - September 2016
Roads:.....U.S. Census Bureau, Not Available
Roads within US Forest Service Lands:.....FSTopo Data
with limited Forest Service updates, 2014
Names:.....GNIS, 1979 - 2019
Hydrography:.....National Hydrography Dataset, 1899 - 2020
Contours:.....National Elevation Dataset, 1999
Boundaries:.....Multiple sources; see metadata file, 2019
Public Land Survey System:.....BLM, 2019
Wetlands:.....FWS National Wetlands Inventory, 1982



ROAD CLASSIFICATION

Expressway
Secondary Hwy
Ramp
FS Primary Route
FS Passenger Route
FS High Clearance Route

Local Connector
Local Road
4WD
US Route
State Route
Clear Lake
Black Crater
Linton Lake
Trout Creek Butte
Substitute Point
South Sister
Broken Top

Check with local Forest Service unit for current travel conditions and restrictions.

NORTH SISTER, OR
2020

