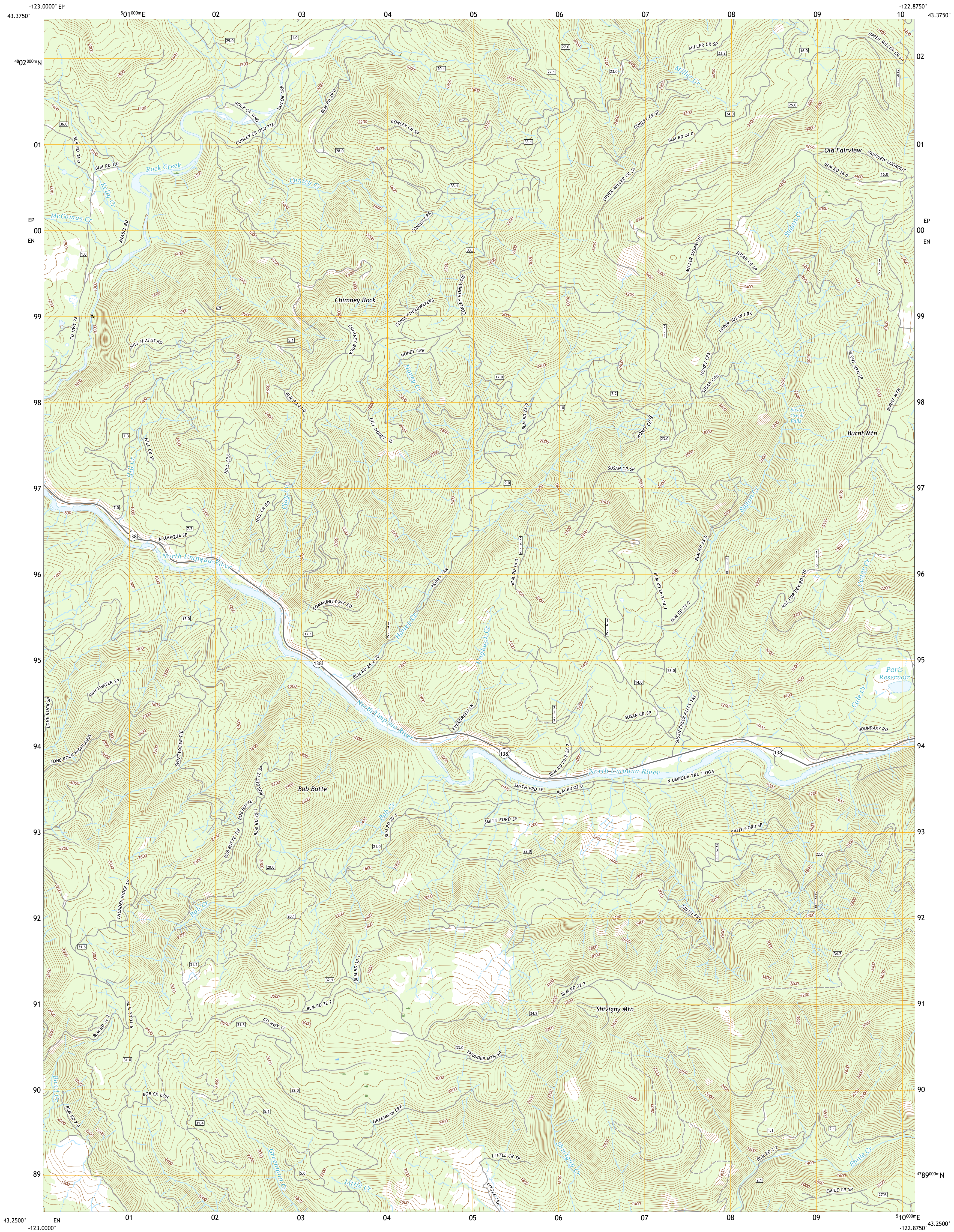




U.S. DEPARTMENT OF THE INTERIOR
U.S. GEOLOGICAL SURVEY

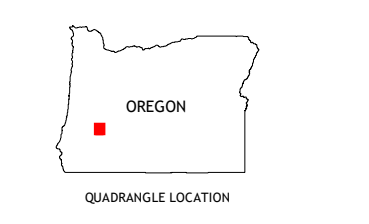
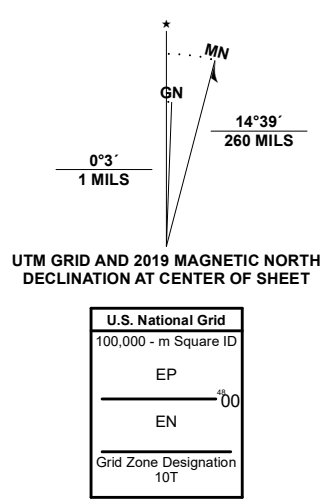


OLD FAIRVIEW QUADRANGLE
OREGON - DOUGLAS COUNTY
7.5-MINUTE SERIES



Produced by the United States Geological Survey
North American Datum of 1983 (NAD83)
World Geodetic System of 1984 (WGS84), Projection and
1 000-meter grid/Universal Transverse Mercator, Zone 10T
This map is not a legal document. Boundaries may be
generalized for this map scale. Private lands within government
reservations may not be shown. Obtain permission before
entering private lands.

Imagery.....NAIP, June 2016 - September 2016
Roads.....U.S. Census Bureau, 2016
Names.....GNIS, 1980-2019
Hydrography.....National Hydrography Dataset, 2004-2012
Contours.....National Elevation Dataset, 2000
Boundaries.....Multiple sources; see metadata file, 2017-2018
Public Land Survey System.....BLM, 2019
Wetlands.....FWS National Wetlands Inventory, 1982



1	2	3
4	5	6
7	8	

ROAD CLASSIFICATION

Expressway	Local Connector
Secondary Hwy	Local Road
Ramp	4WD
Interstate Route	US Route
	State Route

- ADJOINING QUADRANGLES
- 1 Hinkle Creek
 - 2 Harrington Creek
 - 3 Scaredman Creek
 - 4 Glide
 - 5 Mace Mountain
 - 6 Lane Mountain
 - 7 Red Butte
 - 8 Taft Mountain

