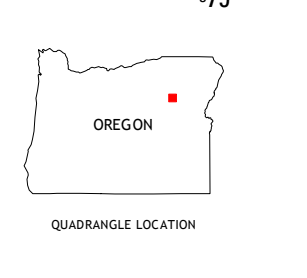
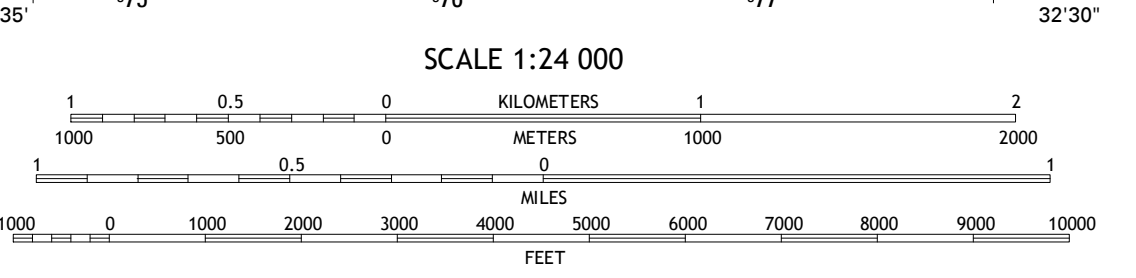
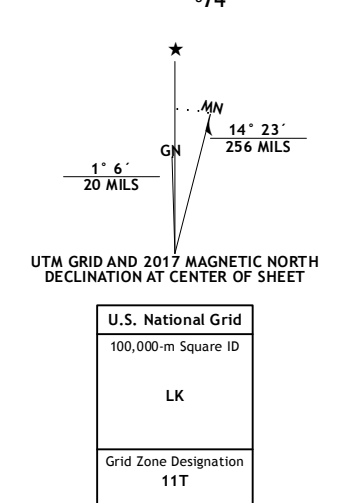


Produced by the United States Geological Survey North American Datum of 1983 (NAD83) World Geodetic System of 1984 (WGS84)...



ROAD CLASSIFICATION table with symbols for Expressway, Secondary Hwy, Ramp, Interstate Route, US Route, State Route, FS Primary Route, Local Connector, Local Road, 4WD, FS Passenger Route, FS High Clearance Route.

ADJOINING QUADRANGLES table listing adjacent quadrangles: 1 Kelsay Butte, 2 Silver Butte, 3 Trout Meadows, 4 Desolation Butte, 5 Granite, 6 Boulder Butte, 7 Vinegar Hill, 8 Greenhorn.

Check with local Forest Service unit for current travel conditions and restrictions. OLIVE LAKE, OR 2017

