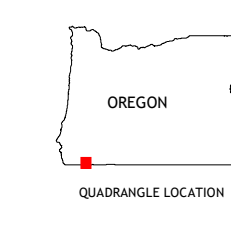
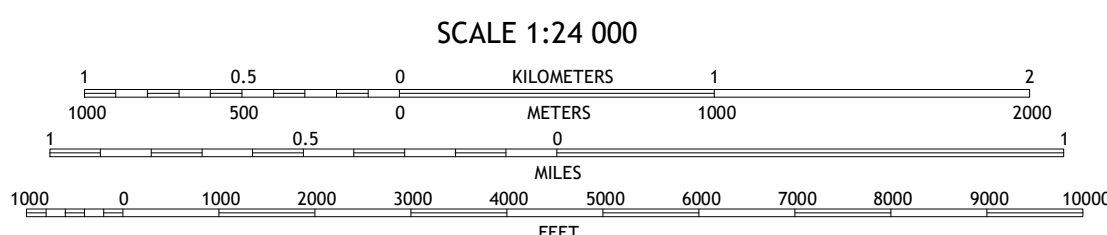
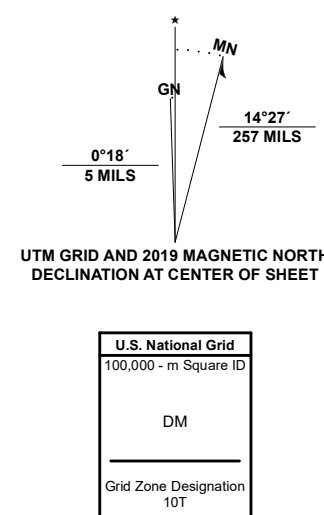
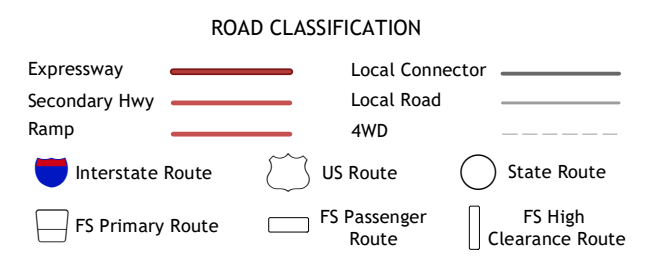


Produced by the United States Geological Survey
North American Datum of 1983 (NAD83)
World Geodetic System of 1984 (WGS84). Projection and 1 000-meter grid/Universal Transverse Mercator, Zone 10T
This map is not a legal document. Boundaries may be generalized for this map scale. Private lands within government reservations may not be shown. Obtain permission before entering private lands.



ADJOINING QUADRANGLES

1	2	3	1 Holland
4	5	4 Takilma	
6	7	5 Grayback Mountain	
8	8	6 Polar Bear Mountain	
		7 Deadman Point	
		8 Figurehead Mountain	



Check with local Forest Service unit for current travel conditions and restrictions.

OREGON CAVES, OR, CA
2020

