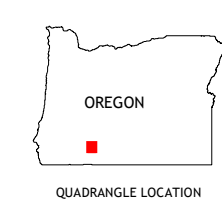
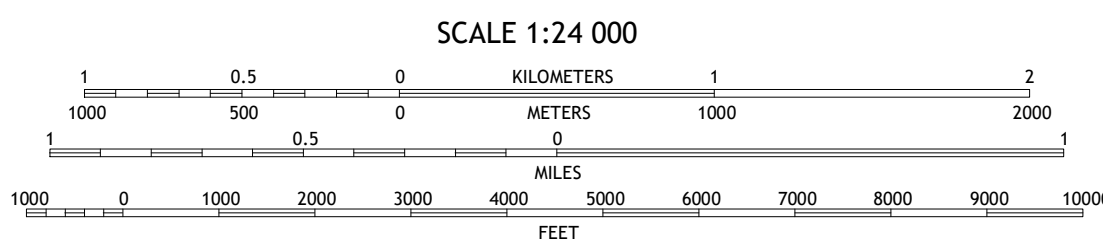
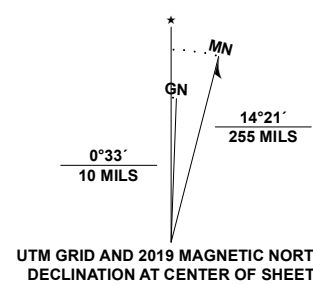


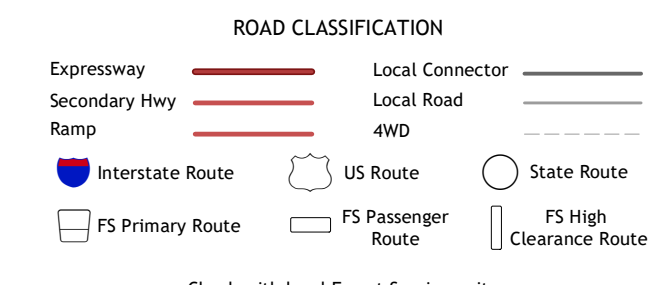
Produced by the United States Geological Survey
North American Datum of 1983 (NAD83)
World Geodetic System of 1984 (WGS84). Projection and 1 000-meter grid-Universal Transverse Mercator, Zone 10T
This map is not a legal document. Boundaries may be generalized for this map scale. Private lands within government reservations may not be shown. Obtain permission before entering private lands.



ADJOINING QUADRANGLES

1	2	3
4	5	6
7	8	

1 Innaha Creek
2 Devils Peak
3 Mares Egg Spring
4 Rustler Peak
5 Crystal Spring
6 Mount McLoughlin
7 Lake of the Woods North
8 Pelican Bay



Check with local Forest Service unit for current travel conditions and restrictions.

PELICAN BUTTE, OR 2020

