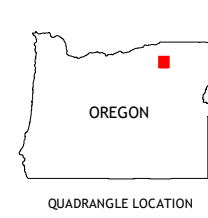
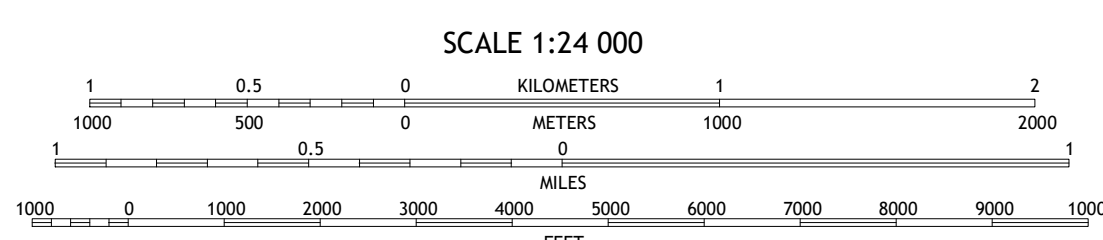

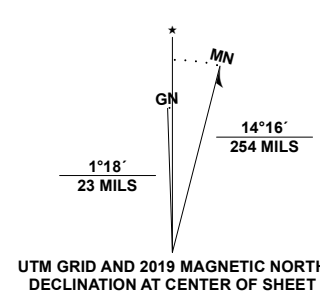


Produced by the United States Geological Survey

North American Datum of 1983 (NAD83)
World Geodetic System of 1984 (WGS84), Projection and
1 000-meter grid/Universal Transverse Mercator, Zone 11T
This map is not a legal document. Boundaries may be
generalized for this map scale. Private lands within government
reservations may not be shown. Obtain permission before
entering private lands.

Imagery.....NAIP, July 2016 - September 2016
Roads.....U.S. Census Bureau, 2016
Names.....GNIS, 1980-2019
Hydrography.....National Hydrography Dataset, 2005 - 2019
Contours.....National Elevation Dataset, 2000
Boundaries.....Multiple sources: see metadata file, 2017 - 2018
Public Land Survey System.....BLM, 2019
Wetlands.....FWS National Wetlands Inventory, 1981



| | | |
|---|---|---|
| 1 | 2 | 3 |
| 4 | 5 | 6 |
| 7 | 8 | |

ADJOINING QUADRANGLES

- 1 Coombs Canyon
- 2 McKay Reservoir
- 3 Table Rock
- 4 Nye
- 5 Sevenmile Creek
- 6 Carney Butte
- 7 Granite Meadows
- 8 Tamarack Gulch

| ROAD CLASSIFICATION | |
|---------------------|------------------|
| | Expressway |
| | Secondary Hwy |
| | Ramp |
| | Interstate Route |
| | Local Connector |
| | Local Road |
| | 4WD |
| | US Route |
| | State Route |

