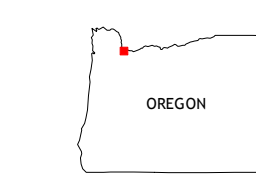


CONTOUR INTERVAL 10 FEET
NORTH AMERICAN VERTICAL DATUM OF 1988







This map was produced to conform with the
National Geospatial Program US Topo Product Standard, 2011.
A metadata file associated with this product is draft version 0.6.19





1	2	3
4		5
6	7	8

ADJOINING QUADRANGLES

ROAD CLASSIFICATION

	Local Connector	
	Local Road	
	4WD	

Route  US Route  State Route

PORTLAND, OR-WA
2017

