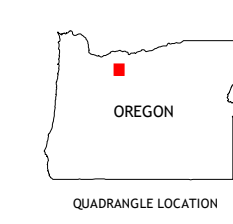
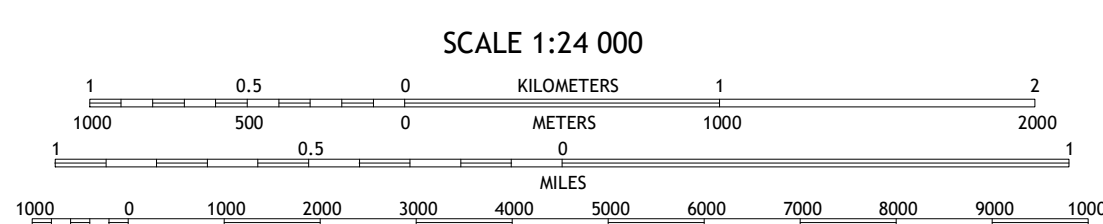
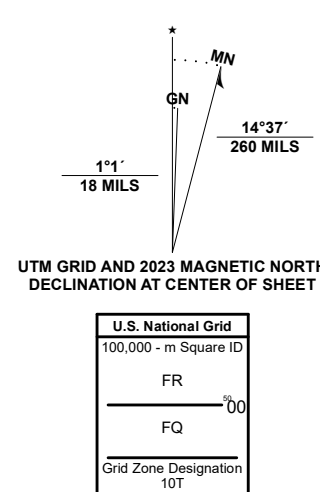


Produced by the United States Geological Survey
North American Datum of 1983 (NAD83)
World Geodetic System of 1984 (WGS84). Projection and
1 000-meter grid: Universal Transverse Mercator, Zone 10T
This map is not a legal document. Boundaries may be
generalized for this map scale. Private lands within government
reservations may not be shown. Obtain permission before
entering private lands.

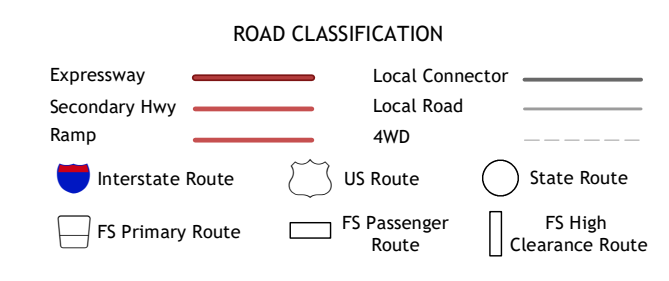
Imagery.....N.A.I.P., July 2020 - July 2020
Roads.....U.S. Census Bureau, 2016
Roads within US Forest Service Lands.....FS Topo Data
with limited Forest Service updates, 2013 - 2014
Names.....GNIS, 1980 - 2020
Hydrography.....National Hydrography Dataset, 2006 - 2022
Contours.....National Elevation Dataset, 1999
Boundaries.....Multiple sources; see metadata file 2015 - 2022
Public Land Survey System.....BLM, 2019
Wetlands.....FWS National Wetlands Inventory, 1981



1	2	3
4	5	6
7	8	

ADJOINING QUADRANGLES

- 1 Mount Hood South
- 2 Badger Lake
- 3 Flag Point
- 4 Wapinitia Pass
- 5 Rock Creek Reservoir
- 6 Mount Wilson
- 7 Beaver Butte
- 8 Foreman Point



Check with local Forest Service unit
for current travel conditions and restrictions.

POST POINT, OR
2024

