

Produced by the United States Geological Survey North American Datum of 1983 (NAD83) World Geodetic System of 1984 (WGS84), Projection and 1000-meter grid: Universal Transverse Mercator, Zone 10T 10 000-foot ticks: Oregon Coordinate System of 1983 (south zone)

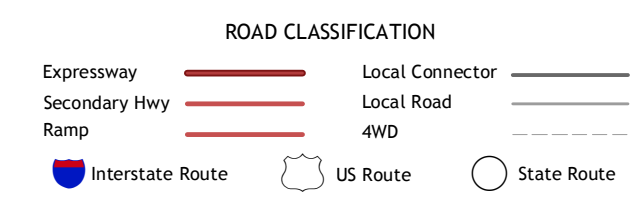
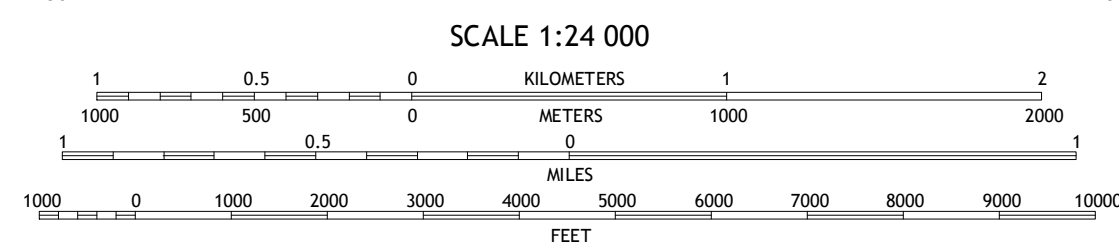
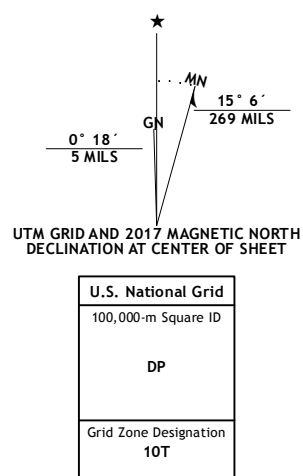


Table with 8 columns and 2 rows listing adjacent quadrangles: 1 Gunter, 2 Beaver Creek, 3 Letz Creek, 4 Elkton, 5 Drain, 6 Kellogg, 7 Yellow Butte, 8 Yoncalla

PUTNAM VALLEY, OR 2017

