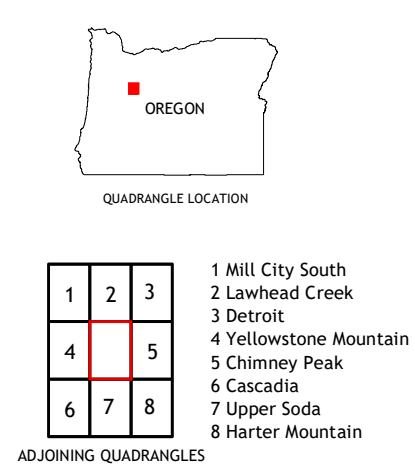
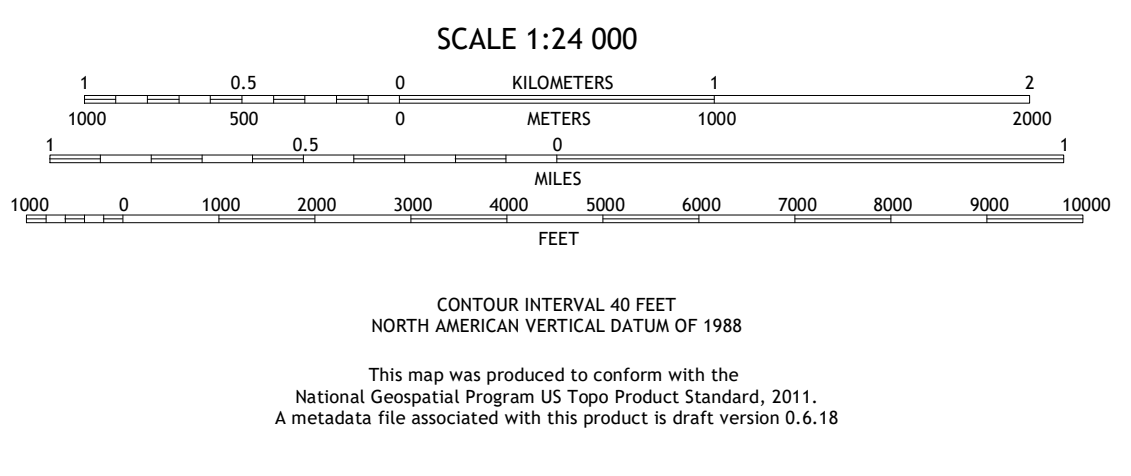
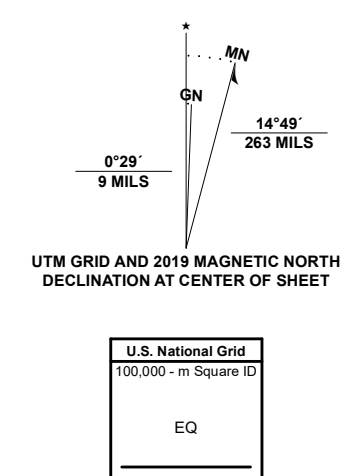


Produced by the United States Geological Survey
North American Datum of 1983 (NAD83)
World Geodetic System of 1984 (WGS84). Projection and 1 000-meter grid: Universal Transverse Mercator, Zone 10T
This map is not a legal document. Boundaries may be generalized for this map scale. Private lands within government reservations may not be shown. Obtain permission before entering private lands.

Imagery:.....N.A.I.P., June 2016 - September 2016
Roads:.....U.S. Census Bureau, 2016 Data
Roads within US Forest Service Lands:.....FSTopo Data with limited Forest Service updates, 2014
Names:.....GNS, 1980 - 2019
Hydrography:.....National Hydrography Dataset, 2003 - 2013
Contours:.....National Elevation Dataset, 1999 - 2013
Boundaries:.....Multiple sources; see metadata file, 2019
Public Land Survey System:.....BLM, 2019
Wetlands:.....FWS National Wetlands Inventory, 1982



ROAD CLASSIFICATION

Expressway	Local Connector
Secondary Hwy	Local Road
Ramp	4WD
Interstate Route	US Route
FS Primary Route	FS Passenger Route
	FS High Clearance Route

Check with local Forest Service unit for current travel conditions and restrictions.

QUARTZVILLE, OR
2020

