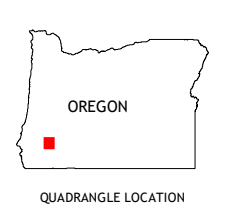
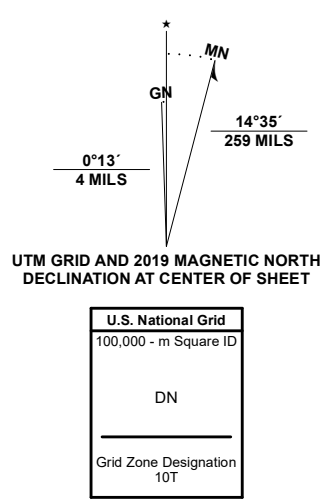


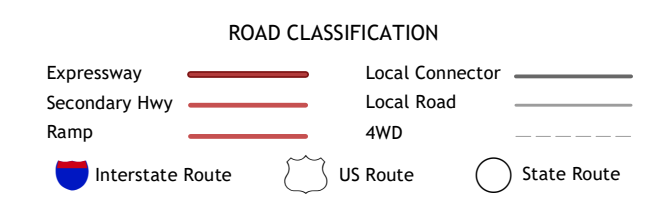
**Produced by the United States Geological Survey**  
North American Datum of 1983 (NAD83)  
World Geodetic System of 1984 (WGS84) Projection and  
1 000-meter grid/Universal Transverse Mercator, Zone 10T  
This map is not a legal document. Boundaries may be  
generalized for this map scale. Private lands within government  
reservations may not be shown. Obtain permission before  
entering private lands.

Imagery.....NAIP, June 2016 - September 2016  
Roads.....U.S. Census Bureau, 2016  
Names.....GNS, 1980-2019  
Hydrography.....National Hydrography Dataset, 1989 - 2020  
Contours.....National Elevation Dataset, 2013  
Boundaries.....Multiple sources; see metadata file, 2017 - 2018  
Public Land Survey System.....BLM, 2019  
Wetlands.....FWS National Wetlands Inventory, 1974



1	2	3
4	5	6
7	8	

ADJOINING QUADRANGLES



- 1 Nickel Mountain
- 2 Canyonville
- 3 Days Creek
- 4 McCullough Creek
- 5 Starvout Creek
- 6 Glendale
- 7 Golden
- 8 King Mountain

