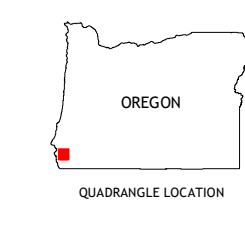
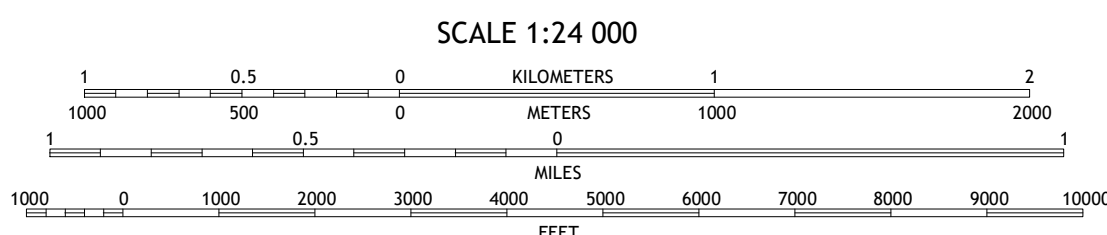
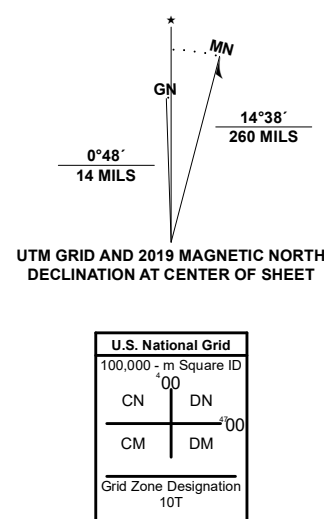


**Produced by the United States Geological Survey**  
North American Datum of 1983 (NAD83)  
World Geodetic System of 1984 (WGS84). Projection and 1 000-meter grid: Universal Transverse Mercator, Zone 10T  
This map is not a legal document. Boundaries may be generalized for this map scale. Private lands within government reservations may not be shown. Obtain permission before entering private lands.

Imagery: NAIIP, June 2016 - September 2016  
Roads: U.S. Census Bureau, Not Available  
Roads within US Forest Service Lands: FSTopo Data with limited Forest Service updates, 2014  
Names: GNS, 1980 - 2019  
Hydrography: National Hydrography Dataset, 1899 - 2020  
Contours: National Elevation Dataset, 2000  
Boundaries: Multiple sources; see metadata file, 2019  
Public Land Survey System: BLM, 2019  
Wetlands: FWS National Wetlands Inventory, 1988

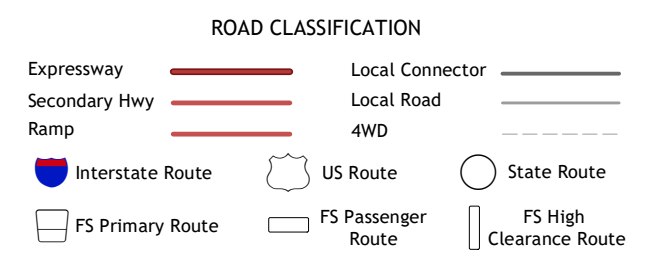


QUADRANGLE LOCATION

1	2	3
4	5	6
7	8	

ADJOINING QUADRANGLES

- Brushy Bald Mountain
- Soldier Camp Mountain
- Agness
- Signal Buttes
- Horse Sign Butte
- Sundown Mountain
- Collier Butte
- Big Craggies



Check with local Forest Service unit for current travel conditions and restrictions.

**QUOSATANA BUTTE, OR**  
2020

