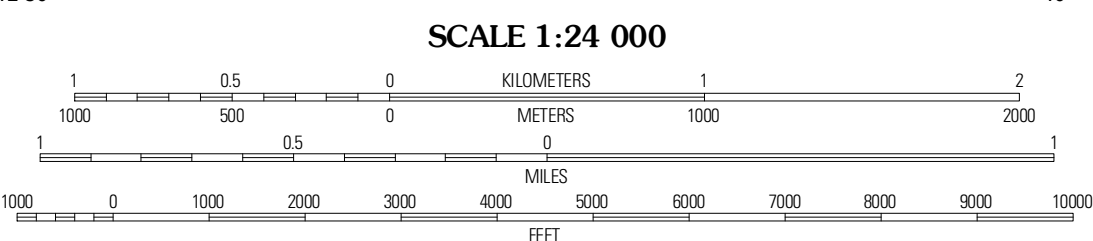
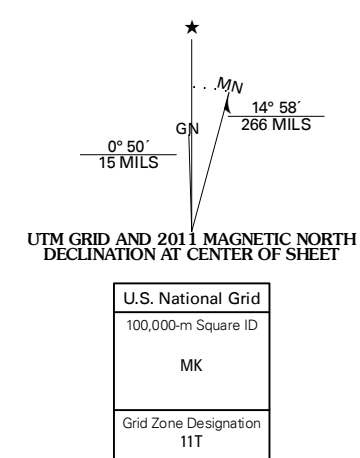


Produced by the United States Geological Survey
North American Datum of 1983 (NAD83)
Roads.....FS Topo Data
World Geodetic System of 1984 (WGS84). Projection and
1 000-meter grid: Universal Transverse Mercator, Zone 11T
10 000-foot ticks: Oregon Coordinate System of 1983 (north
and south zones)

Imagery.....NAP, July 2009
U.S. National Grid
100,000-m Square ID
MK
Grid Zone Designation
11T



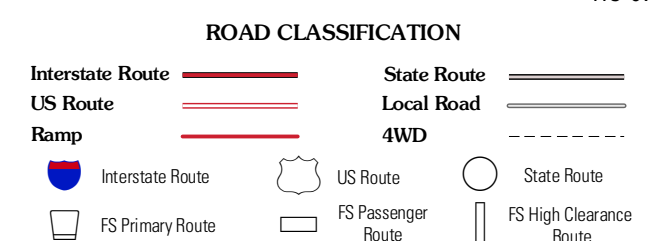
CONTOUR INTERVAL 40 FEET
NORTH AMERICAN VERTICAL DATUM OF 1988
This map was produced to conform with version 0.5.10
of the USGS US Topo Product Standard.
A metadata file associated with this product is draft version 0.5.16



QUADRANGLE LOCATION

Rail Gulch	Unity	Hereford
Bullrun Rock	Rastus Mountain	Eldorado Pass
Flag Prairie	Cleaves Butte	De Bod Peaks

ADJOINING 7.5 QUADRANGLES



Check with local Forest Service unit
for current travel conditions and restrictions.

RASTUS MOUNTAIN, OR
2011