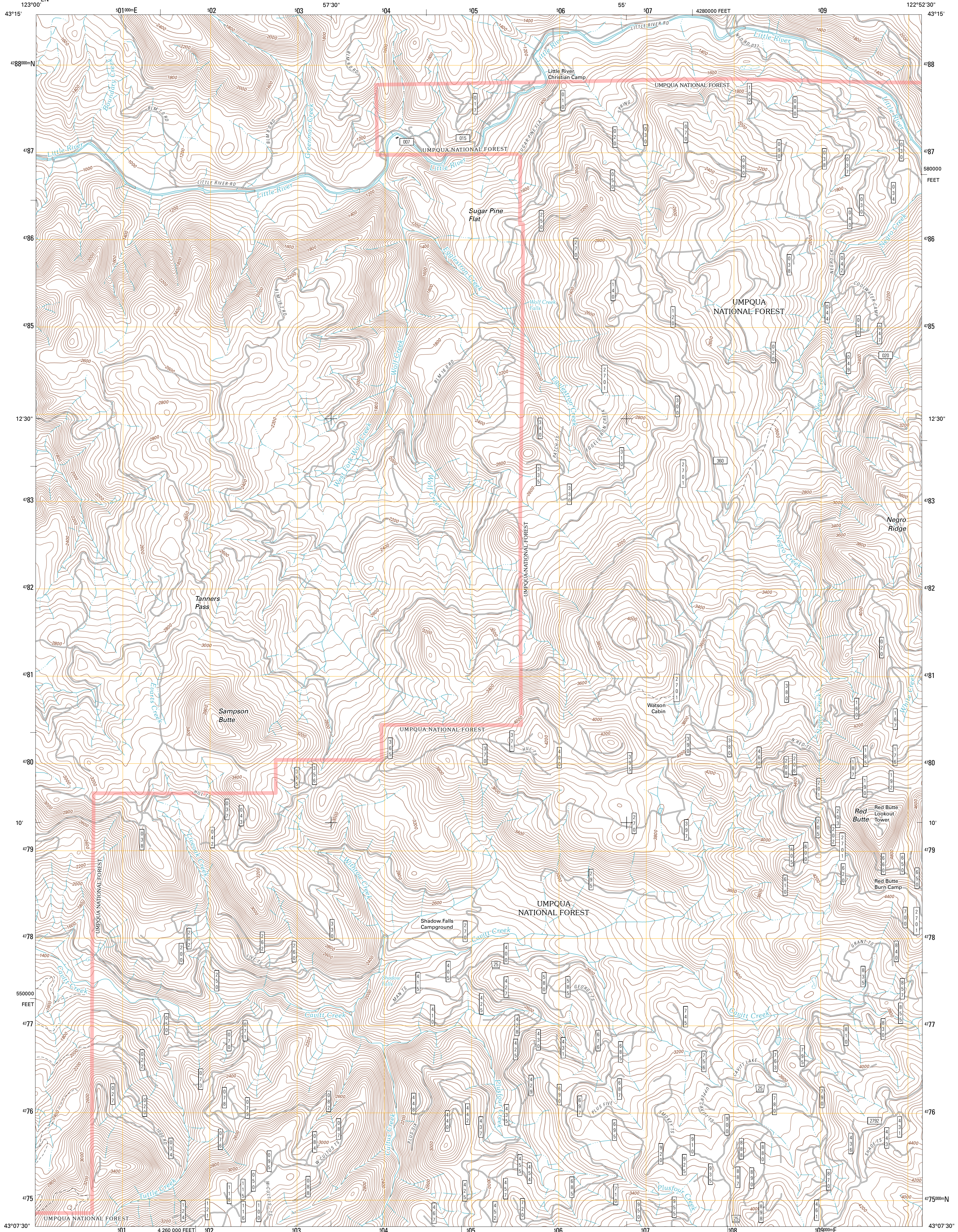




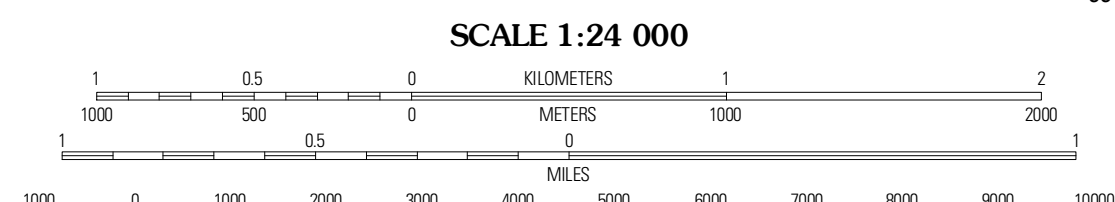
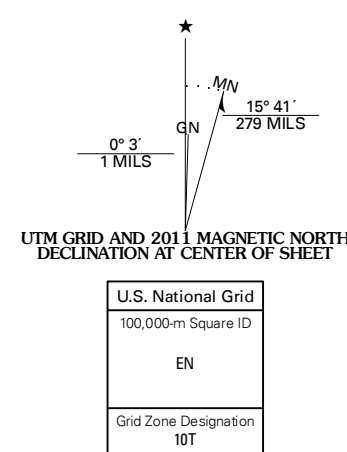
U.S. DEPARTMENT OF THE INTERIOR
U. S. GEOLOGICAL SURVEY



RED BUTTE QUADRANGLE
OREGON-DOUGLAS CO.
7.5-MINUTE SERIES



Produced by the United States Geological Survey
North American Datum of 1983 (NAD83)
Roads within US Forest Service Lands.....FSTopo Data
with limited Forest Service updates, 2009
Names.....GNIS, 2010
Hydrography.....National Hydrography Dataset, 2009
Contours.....National Elevation Dataset, 1999
Boundaries.....Census, IBWC, IBC, USGS, 1972 - 2010



Glide	Old Fairview	Mace Mountain
Lane Mountain	Red Butte	Taft Mountain
White Rock	Deadman Mountain	Damont Creek

ROAD CLASSIFICATION

Interstate Route State Route
 US Route Local Road
 Ramp 4WD
 Interstate Route US Route
 FS Primary Route FS Passenger Route
 State Route
 FS High Clearance Route

Check with local Forest Service unit for current travel conditions and restrictions.

RED BUTTE, OR
2011

ADJOINING 7.5 QUADRANGLES