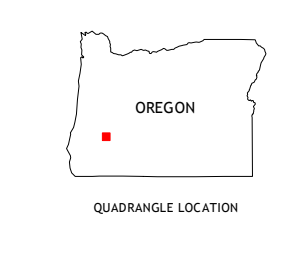
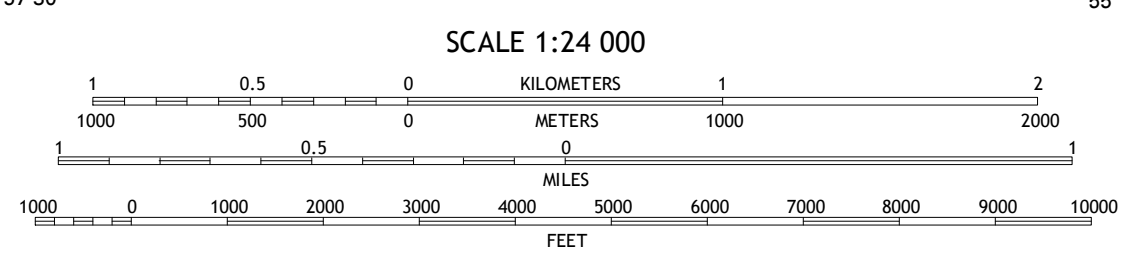
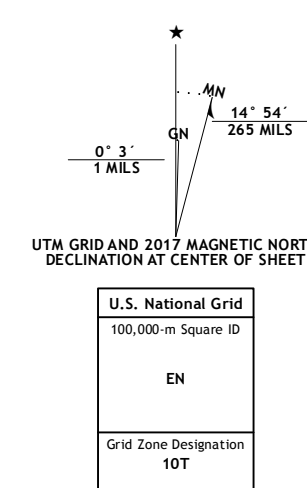


Produced by the United States Geological Survey North American Datum of 1983 (NAD83) World Geodetic System of 1984 (WGS84) Projection and 1000-foot tick: Oregon Coordinate System of 1983 (south zone)



ROAD CLASSIFICATION table with symbols for various road types: Expressway, Secondary Hwy, Ramp, Interstate Route, FS Primary Route, Local Connector, Local Road, 4WD, US Route, US Route, FS Passenger Route, FS High Clearance Route.

ADJOINING QUADRANGLES table with a grid of numbers 1-8 and corresponding quadrangle names: 1 Glide, 2 Old Fairview, 3 Mace Mountain, 4 Lane Mountain, 5 Taft Mountain, 6 White Rock, 7 Deadman Mountain, 8 Dumont Creek.

RED BUTTE, OR 2017

