

Produced by the United States Geological Survey
North American Datum of 1983 (NAD83)
World Geodetic System of 1984 (WGS84), Projection and 1 000-meter grid: Universal Transverse Mercator, Zone 11T
10 000-foot ticks: Oregon Coordinate System of 1983 (south zone)

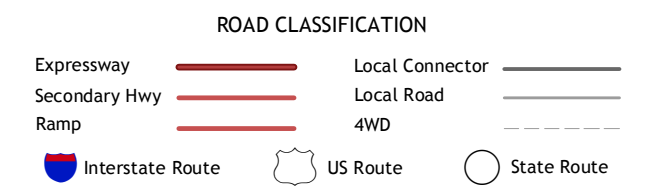
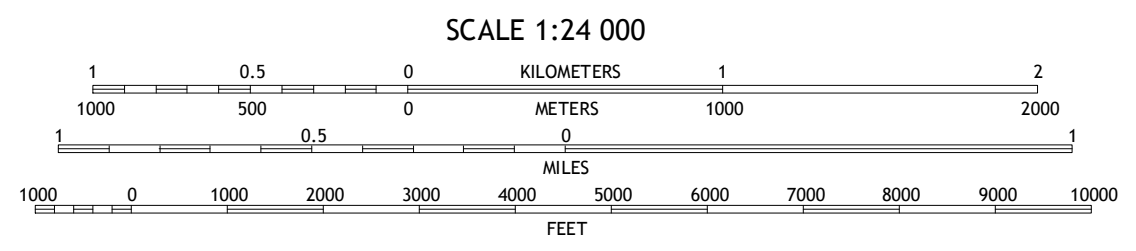
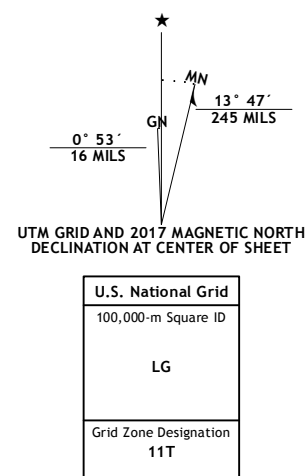


Table with 3 columns and 4 rows showing adjoining quadrangles and their names: 1 Tule Springs, 2 Tule Springs NE, 3 Coyote Meadows, 4 Red Lookout Butte, 5 Whitehorse Ranch, 6 Trout Creek Canyon, 7 Peile Canyon, 8 Little Whitehorse Creek.

RED MOUNTAIN, OR 2017

