USGS
science for a changing world

U.S. DEPARTMENT OF THE INTERIOR
U.S. GEOLOGICAL SURVEY

The National Map
US Topo

REDMOND QUADRANGLE
OREGON-DESCHUTES CO.
7.5-MINUTE SERIES

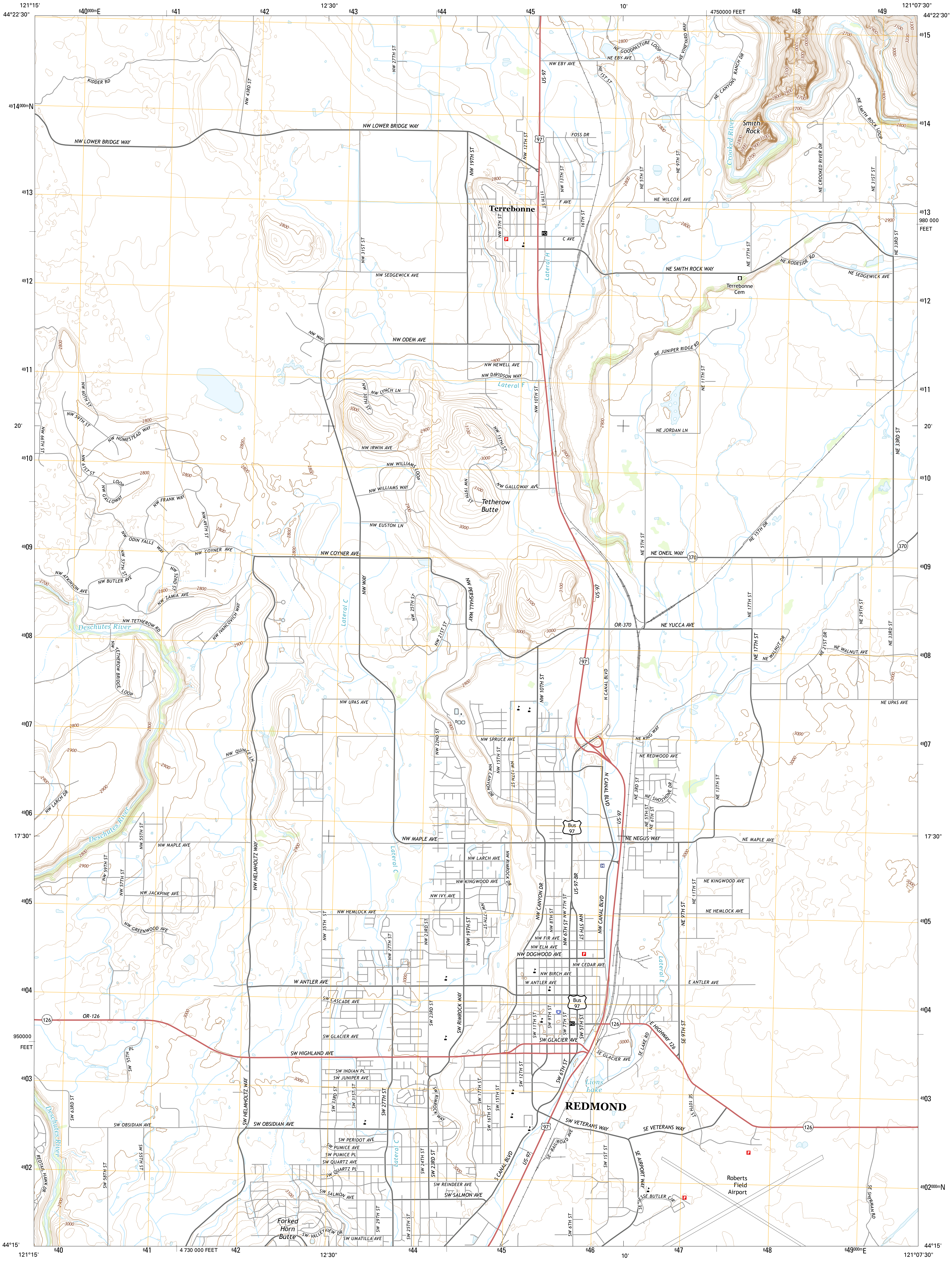

121°15'
44°22'30"
640000mE
641
642
12'30"
643
644
645
10'
4750000 FEET
648
649
121°07'30"
4915
4914000mN
4913
4912
4911
20'
4910
4909
4908
4907
4906
17'30"
4905
4904
950000 FEET
980 000 FEET
4903
4902
4902000mN
44°15'
640
641
4 730 000 FEET
642
644
645
646
647
648
649000mE
KIDDER RD
NW 43RD ST
NW 27TH ST
NW LOWER BRIDGE WAY
NW 19TH ST
NW 31ST ST
NW SEDGEWICK AVE
NW WAY
NW ODEM AVE
NW EBY AVE
NE EBY AVE
NE GOODPASTURE LOOP
NE VINEYARD WAY
NE 1ST ST
NE CANYONS RANCH DR
US-97
97
FOSS DR
NW 12TH ST
NW 13TH ST
11TH ST
F AVE
16TH ST
C AVE
PO
Terrebonne
NW 5TH ST
Lateral H
NE 5TH ST
NE 9TH ST
NE WILCOX AVE
NE SMITH ROCK WAY
NE 17TH ST
NE RODESIDE RD
NE SEDGEWICK AVE
Terrebonne Cem
Smith Rock
Crooked River
NE CROOKED RIVER DR
NE SMITH ROCK LOOP
NE 31ST ST
NE 33RD ST
NE JUNIPER RIDGE RD
NE 11TH ST
NE JORDAN LN
NW NEWELL AVE
NW DAVIDSON WAY
Lateral F
NW 10TH ST
NW LYNCH LN
NW 30TH ST
NW IRWIN AVE
NW WILLIAMS LOOP
NW WILLIAMS WAY
NW 15TH ST
NW 19TH ST
NW GALLOWAY AVE
Tetherow Butte
NW EUSTON LN
NW 60TH ST
NW 59TH ST
NW HOMESTEAD WAY
NW 66TH ST
NW 61ST ST
LOOP
NW GALLOWAY
NW FRANK WAY
NW 49TH ST
NW ODIN FALLS WAY
NW 57TH ST
NW COYNER AVE
NW ATKINSON AVE
NW BUTLER AVE
NW 52ND ST
NW ZAMIA AVE
NW TETHEROW RD
NW IVANCOVICH WAY
Deschutes River
NW TETHEROW BRIDGE LOOP
Lateral C
NW WAY
NW 25TH ST
NW 21ST ST
NW PERSHALL WAY
NE 5TH ST
NE ONEIL WAY
370
NE 15TH DR
OR-370
NE YUCCA AVE
NE 17TH ST
NE WALNUT DR
NE 21ST DR
NE WALNUT AVE
NE 29TH ST
NE 33RD ST
NE UPAS AVE
NW UPAS AVE
N CANAL BLVD
NW QUINCE LN
NW SPRUCE AVE
NW 22ND ST
NW 15TH ST
NW 13TH ST
NW CANYON DR
NE KING WAY
NE REDWOOD AVE
NE 3RD ST
NE SHOSHONE DR
NE 5TH ST
NE 6TH ST
NE 13TH ST
NW LARCH DR
NW 55TH ST
Bus 97
NW MAPLE AVE
NE NEGUS WAY
NE MAPLE AVE
NW 59TH ST
NW 57TH ST
NW JACKPINE AVE
NW HELMHOLTZ WAY
NW LARCH AVE
NW RIMROCK DR
NW KINGWOOD AVE
NW IVY AVE
NW GREENWOOD AVE
NW HEMLOCK AVE
NW 35TH ST
NW 27TH ST
NW 23RD ST
NW 19TH ST
NW 17TH ST
NW CANYON DR
NW 8TH ST
NW 7TH ST
NW 6TH ST
US-97-BR
NW 5TH ST
NW CANAL BLVD
H
NE KINGWOOD AVE
NE 11TH ST
NE 9TH ST
NE HEMLOCK AVE
NW FIR AVE
NW ELM AVE
NW DOGWOOD AVE
F
NW CEDAR AVE
NW BIRCH AVE
Lateral E
W ANTLER AVE
E ANTLER AVE
SW CASCADE AVE
SW RIMROCK WAY
126
OR-126
SW GLACIER AVE
SW 11TH ST
SW 9TH ST
SW 7TH ST
SW 5TH ST
E HIGHWAY 126
SE 9TH ST
SE LAKE RD
SE GLACIER AVE
SW HIGHLAND AVE
SW 55TH PL
SW INDIAN PL
SW JUNIPER AVE
SW 12TH ST
SW 6TH ST
Lions Lake
REDMOND
SW 63RD ST
SW OBSIDIAN AVE
SW HELMHOLTZ WAY
SW 33RD ST
SW 31ST ST
SW 27TH ST
SW RIMROCK WAY
SW 17TH ST
SW 15TH ST
SW 16TH ST
SW VETERANS WAY
SE VETERANS WAY
SE 10TH ST
SE RAILROAD AVE
SW 1ST ST
SE AIRPORT WAY
Roberts Field Airport
SE JESSE BUTLER CIR
SE SHERMAN RD
REDTAIL HAWK DR
SW 58TH ST
SW 55TH ST
SW PERIDOT AVE
SW PUMICE AVE
SW PUMICE PL
SW QUARTZ AVE
SW QUARTZ PL
SW 24TH ST
SW 23RD ST
SW REINDEER AVE
SW SALMON AVE
S CANAL BLVD
SW 6TH ST
SW 29TH ST
SW 25TH ST
Forked Horn Butte
SW VALLEYVIEW DR
SW UMATILLA AVE
2700
2800
2900
3000
3100
3200
3300

Produced by the United States Geological Survey
North American Datum of 1983 (NAD83)
World Geodetic System of 1984 (WGS84). Projection and
1 000-meter grid: Universal Transverse Mercator, Zone 10T
10 000-foot ticks: Oregon Coordinate System of 1983 (south zone)

This map is not a legal document. Boundaries may be generalized for this map scale. Private lands within government reservations may not be shown. Obtain permission before entering private lands.

Imagery	NAIP, June 2012
Roads	HERE, ©2013
Names	GNIS, 2013
Hydrography	National Hydrography Dataset, 2012
Contours	National Elevation Dataset, 2012
Boundaries	Multiple sources; see metadata file 1972 - 2013
Public Land Survey System	BLM, 2011

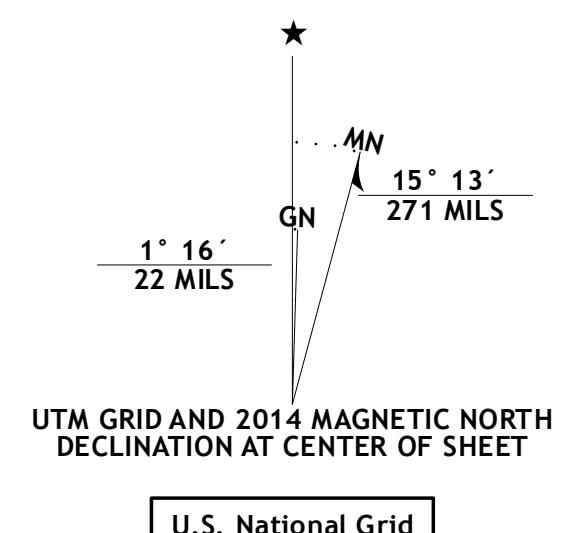

★
MN
GN
15° 13´
271 MILS
1° 16´
22 MILS

UTM GRID AND 2014 MAGNETIC NORTH
DECLINATION AT CENTER OF SHEET

U.S. National Grid
100,000-m Square ID
FQ
Grid Zone Designation
10T

SCALE 1:24 000

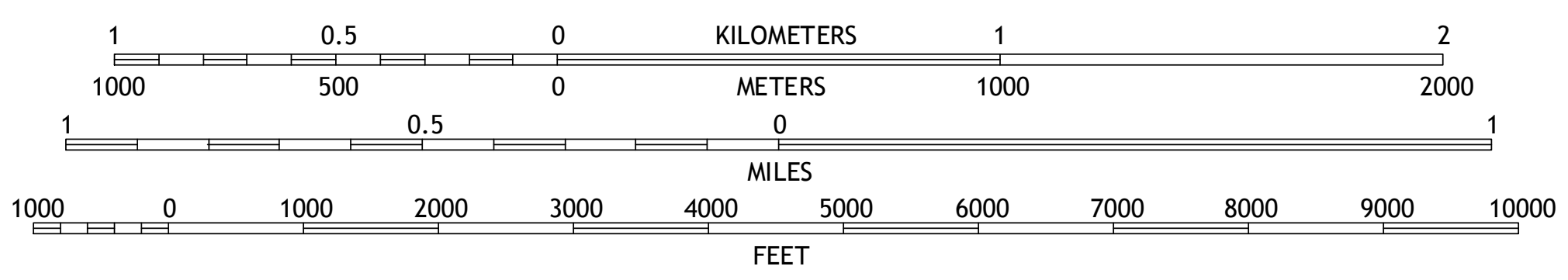

1
0.5
0
KILOMETERS
1
2
1000
500
0
METERS
1000
2000
1
0.5
0
MILES
1
1000
0
1000
2000
3000
4000
5000
6000
7000
8000
9000
10000
FEET

CONTOUR INTERVAL 20 FEET
NORTH AMERICAN VERTICAL DATUM OF 1988

This map was produced to conform with the
National Geospatial Program US Topo Product Standard, 2011.
A metadata file associated with this product is draft version 0.6.16

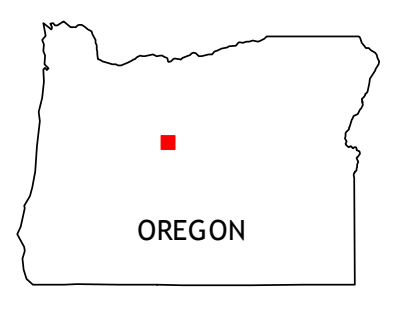

QUADRANGLE LOCATION

ROAD CLASSIFICATION

Expressway		Local Connector	
Secondary Hwy		Local Road	
Ramp		4WD	

Interstate Route
US Route
State Route

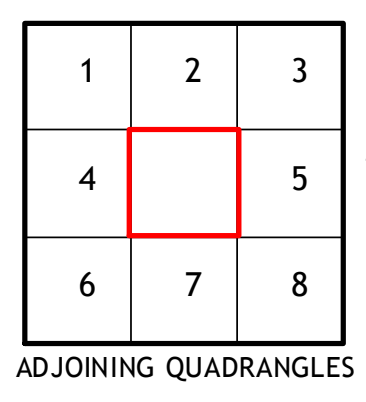

ADJOINING QUADRANGLES

1 Steelhead Falls
2 Opal City
3 Gray Butte
4 Cline Falls
5 O'Neil
6 Tumalo
7 Forked Horn Butte
8 Powell Butte

REDMOND, OR
2014

NSN. 7643016390587
NGA REF NO. USGSX24K37490