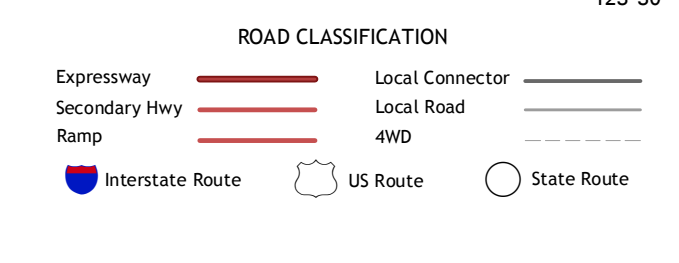
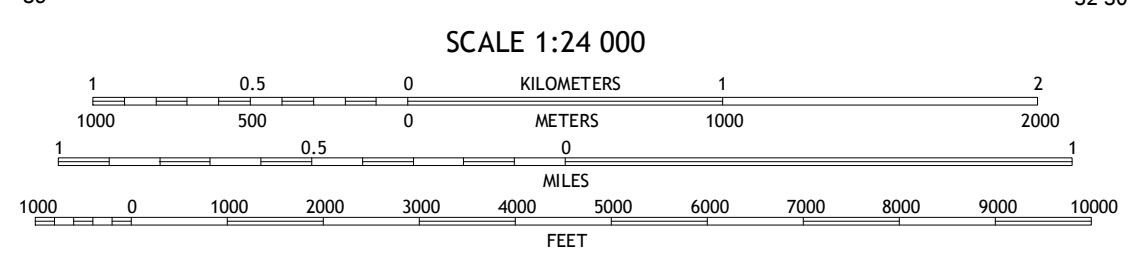
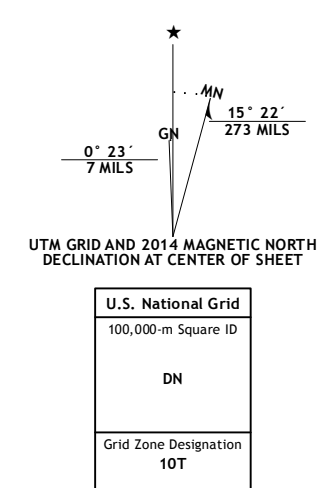


Produced by the United States Geological Survey
North American Datum of 1983 (NAD83)
World Geodetic System of 1984 (WGS84), Projection and
1 000-meter grid; Universal Transverse Mercator, Zone 10T
10 000-foot ticks; Oregon Coordinate System of 1983 (south zone)

This map is not a legal document. Boundaries may be generalized for this map scale. Private lands within government reservations may not be shown. Obtain permission before entering private lands.

Imagery: N.A.P., June 2012
Roads: HERE, ©2013
Names: G.N.S., 2013
Hydrography: National Hydrography Dataset, 2012
Contours: National Elevation Dataset, 2000
Boundaries: Multiple sources; see metadata file 1972-2013
Public Land Survey System: BLM, 2011



ADJOINING QUADRANGLES

1	2	3
4	5	6
7	8	

RESTON, OR
2014



CONTOUR INTERVAL 40 FEET
NORTH AMERICAN VERTICAL DATUM OF 1988

This map was produced to conform with the
National Geospatial Program US Topo Product Standard, 2011.
A metadata file associated with this product is draft version 0.6.16