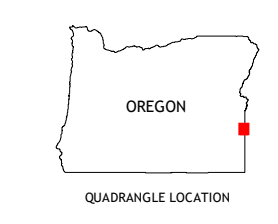
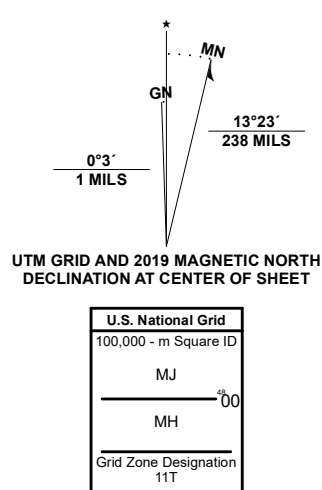


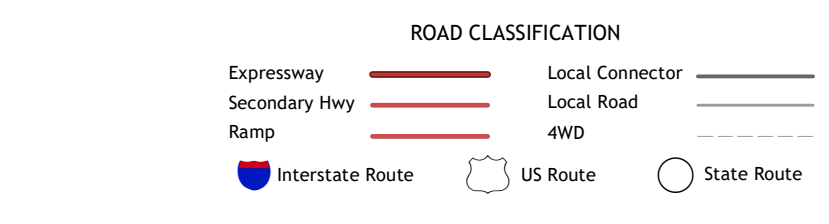
Produced by the United States Geological Survey
North American Datum of 1983 (NAD83)
World Geodetic System of 1984 (WGS84), Projection and
1 000-meter grid/Universal Transverse Mercator, Zone 11T
This map is not a legal document. Boundaries may be
generalized for this map scale. Private lands within government
reservations may not be shown. Obtain permission before
entering private lands.

Imagery.....NAIP, July 2016 - January 2018
Roads.....U.S. Census Bureau, 2016
Names.....GNIS, 1979 - 2020
Hydrography.....National Hydrography Dataset, 2004 - 2019
Contours.....National Elevation Dataset, 2000
Boundaries.....Multiple sources: see metadata file 2017 - 2018
Public Land Survey System.....BLM, 2019
Wetlands.....FWS National Wetlands Inventory 1981 - 1983



1	2	3
4	5	6
7	8	

ADJOINING QUADRANGLES



- 1 Three Fingers Rock
 - 2 Pole Creek Top
 - 3 Jump Creek Canyon
 - 4 Backbone Ridge
 - 5 Plute Butte
 - 6 Mahogany Gap
 - 7 Sheaville
 - 8 Captain Butte
- ROCKVILLE, OR, ID**
2020

