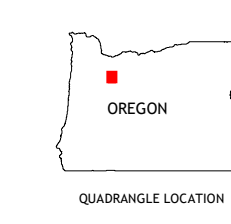
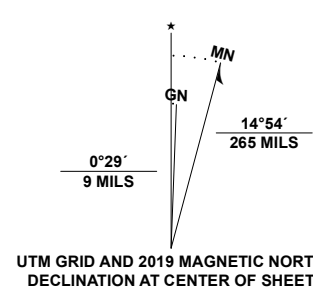


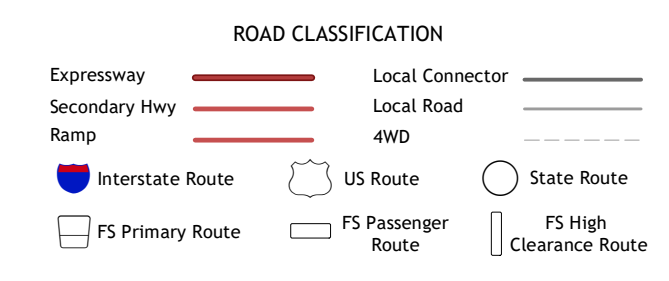
Produced by the United States Geological Survey
North American Datum of 1983 (NAD83)
World Geodetic System of 1984 (WGS84). Projection and 1 000-meter grid: Universal Transverse Mercator, Zone 10T
This map is not a legal document. Boundaries may be generalized for this map scale. Private lands within government reservations may not be shown. Obtain permission before entering private lands.

Imagery:.....N.A.I.P., June 2016 - September 2016
Roads:.....U.S. Census Bureau, 2016
Roads within US Forest Service Lands:.....FSTopo Data with limited Forest Service updates, 2014
Names:.....GNIS, 1980 - 2013
Hydrography:.....National Hydrography Dataset, 2004 - 2019
Contours:.....National Elevation Dataset, 1999 - 2011
Boundaries:.....Multiple sources; see metadata file, 2019
Public Land Survey System:.....BLM, 2019
Wetlands:.....FWS National Wetlands Inventory, 1982



1	2	3	1 Fernwood
2	3	4	2 Soap Peak
3	4	5	3 Wanderers Peak
4	5	6	4 Gawley Creek
5	6	7	5 Bagby Hot Springs
6	7	8	6 Mill City North
7	8	1	7 Elkhorn
8	1	2	8 Battle Ax

ADJOINING QUADRANGLES



Check with local Forest Service unit for current travel conditions and restrictions.

ROOSTER ROCK, OR
2020

