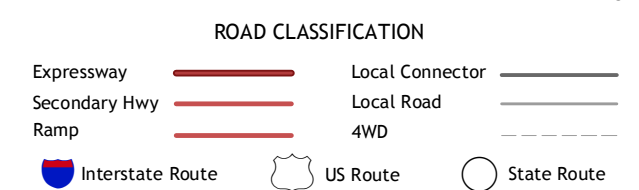
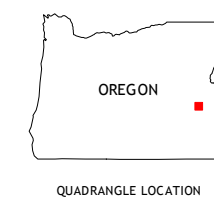
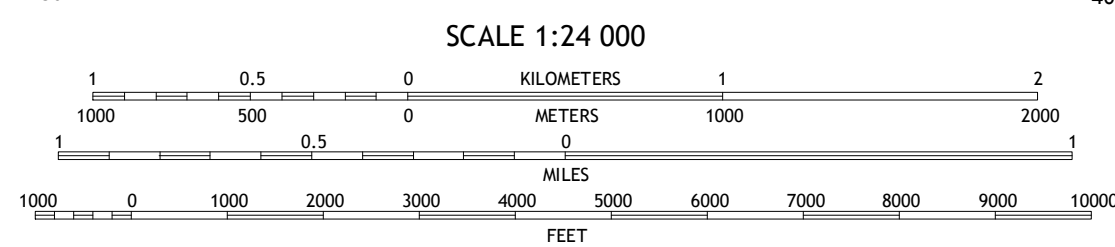
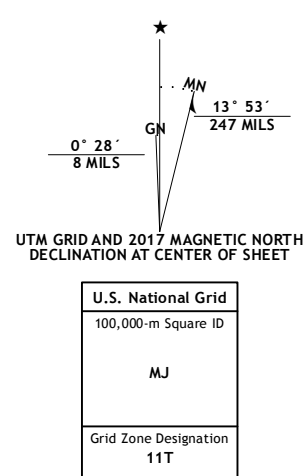


Produced by the United States Geological Survey North American Datum of 1983 (NAD83) World Geodetic System of 1984 (WGS84). Projection and 1 000-meter grid: Universal Transverse Mercator, Zone 11T 10 000-foot ticks: Oregon Coordinate System of 1983 (south zone)

This map is not a legal document. Boundaries may be generalized for this map scale. Private lands within government reservations may not be shown. Obtain permission before entering private lands. Imagery: NIP, November 2014 Roads: U.S. Census Bureau, 2015-2016 Names: GNIS, 2016 Hydrography: National Hydrography Dataset, 2014 Contours: National Elevation Dataset, 2000 Boundaries: Multiple sources; see metadata file 1972-2016 Public Land Survey System: BLM, 2016 Wetlands: FWS National Wetlands Inventory 1977-2014



ADJOINING QUADRANGLES table with 8 cells and corresponding peak names: 1 Tims Peak, 2 Avery Creek, 3 Keeney Ridge, 4 Alder Creek, 5 Hurley Flat, 6 Skull Spring, 7 Capeland Reservoirs, 8 Wall Rock Springs

RUFINO BUTTE, OR 2017

