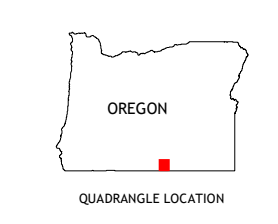
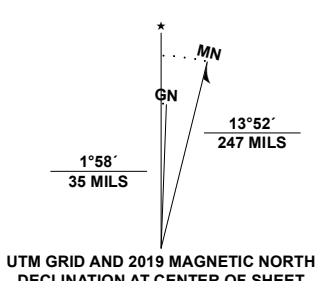


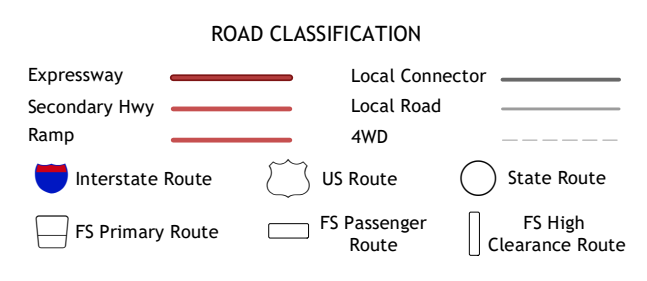
Produced by the United States Geological Survey
North American Datum of 1983 (NAD83)
World Geodetic System of 1984 (WGS84). Projection and
1 000-meter grid: Universal Transverse Mercator, Zone 10T111T
This map is not a legal document. Boundaries may be
generalized for this map scale. Private lands within government
reservations may not be shown. Obtain permission before
entering private lands.

Imagery:N.A.P., July 2016 - September 2016
Roads:U.S. Census Bureau, 2016
Roads within US Forest Service Lands:FSTopo
Data with limited Forest Service updates, 2014
Names:GNS, 1980 - 2019
Hydrography:National Hydrography Dataset, 1999 - 2019
Contours:National Elevation Dataset, 1999 - 2000
Boundaries:Multiple sources: see metadata file 2017 - 2018
Public Land Survey System:BLM, 2019
Wetlands:FWS National Wetlands Inventory 1982 - 1983



1	2	3	1 Crook Peak
2	3	4	2 Drake Peak
3	4	5	3 Friday Reservoir
4	5	6	4 Horse Prairie
5	6	7	5 Adel
6	7	8	6 Crane Mountain
7	8	9	7 Collins Rim
8	9	10	8 May Lake

ADJOINING QUADRANGLES



Check with local Forest Service unit
for current travel conditions and restrictions.

SAGE HEN BUTTE, OR
2020

