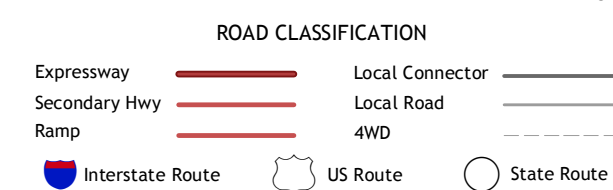
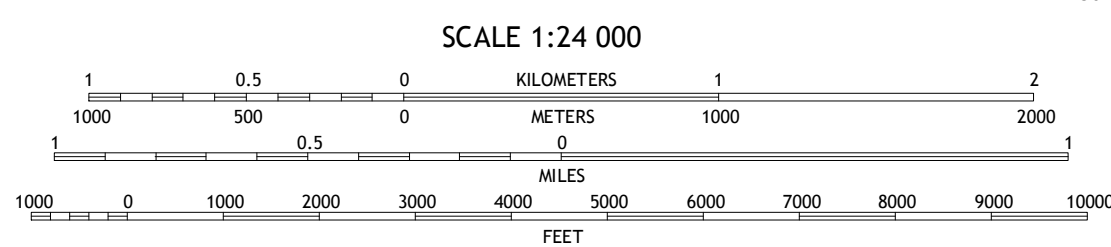
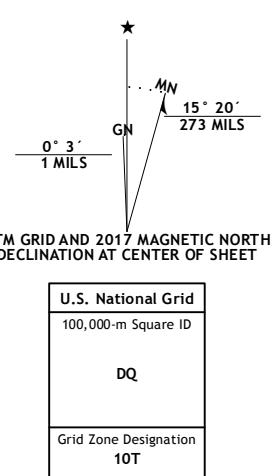


Produced by the United States Geological Survey North American Datum of 1983 (NAD83) World Geodetic System of 1984 (WGS84), Projection and 1000-meter grid: Universal Transverse Mercator, Zone 10T 10 000-foot ticks: Oregon Coordinate System of 1983 (north zone)

This map is not a legal document. Boundaries may be generalized for this map scale. Private lands within government reservations may not be shown. Obtain permission before entering private lands. Imagery: U.S. National Grid, October 2014 Roads: U.S. Census Bureau, 2015 - 2016 Names: GNS, 2016 Hydrography: National Hydrography Dataset, 2014 Contours: National Elevation Dataset, 2011 Boundaries: Multiple sources; see metadata file 1972 - 2016 Public Land Survey System, 2016 Wetlands: FWS National Wetlands Inventory 1977 - 2014



CONTOUR INTERVAL 10 FEET NORTH AMERICAN VERTICAL DATUM OF 1988

This map was produced to conform with the National Geospatial Program US Topo Product Standard, 2011. A metadata file associated with this product is draft version 0.6.19

ADJOINING QUADRANGLES table with 8 cells containing numbers 1-8 and corresponding location names: 1 Amity, 2 Mission Bottom, 3 Gervais, 4 Rickreall, 5 Salem East, 6 Monmouth, 7 Sidney, 8 Turner

SALEM WEST, OR 2017

