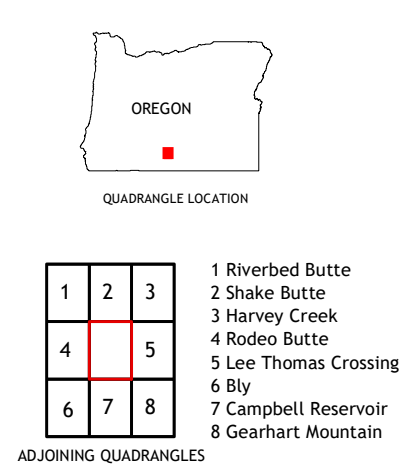
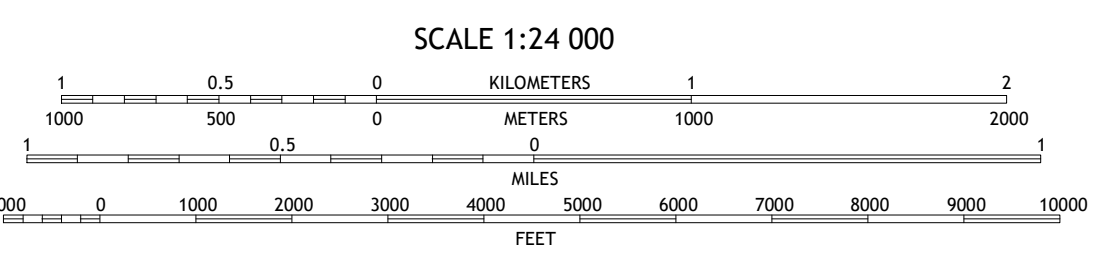



Produced by the United States Geological Survey North American Datum of 1983 (NAD83) World Geodetic System of 1984 (WGS84)...



ROAD CLASSIFICATION legend including symbols for Expressway, Secondary Hwy, Ramp, Interstate Route, FS Primary Route, Local Connector, Local Road, 4WD, US Route, State Route, FS High Clearance Route.

Table with 3 columns: Index number, Name, and Description. Includes 1 Riverbed Butte, 2 Shake Butte, 3 Harvey Creek, 4 Rodeo Butte, 5 Lee Thomas Crossing, 6 Bly, 7 Campbell Reservoir, 8 Gearhart Mountain.

