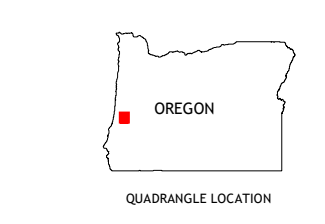
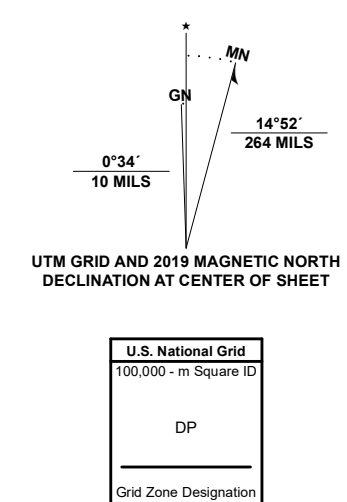


Produced by the United States Geological Survey
North American Datum of 1983 (NAD83)
World Geodetic System of 1984 (WGS84). Projection and 1 000-meter grid/Universal Transverse Mercator, Zone 10T
This map is not a legal document. Boundaries may be generalized for this map scale. Private lands within government reservations may not be shown. Obtain permission before entering private lands.

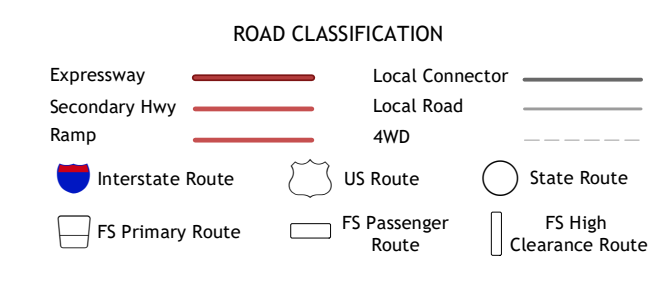
Imagery.....N.A.P., June 2016 - September 2016
Roads.....U.S. Census Bureau, 2016
Roads within US Forest Service Lands.....FSTopo Data with limited Forest Service updates, 2014
Names.....GNIS, 1980 - 2016
Hydrography.....National Hydrography Dataset, 1899 - 2020
Contours.....National Elevation Dataset, 1999
Boundaries.....Multiple sources; see metadata file, 2019
Public Land Survey System.....BLM, 2019
Wetlands.....FWS National Wetlands Inventory 1982 - 2000



ADJOINING QUADRANGLES

1	2	3
4	5	6
7	8	

1 North Fork
2 Smith River Falls
3 Twin Sisters
4 Deer Head Point
5 Devils Graveyard
6 Elk Peak
7 Loon Lake
8 Old Blue



Check with local Forest Service unit for current travel conditions and restrictions.

SCOTTSBURG, OR
2020

