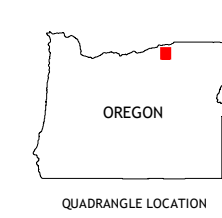
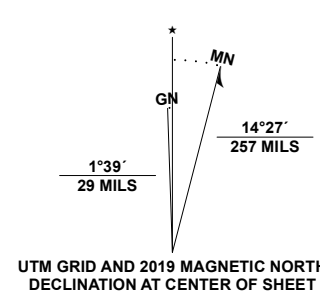


Produced by the United States Geological Survey

North American Datum of 1983 (NAD83)
World Geodetic System of 1984 (WGS84), Projection and
1 000-meter grid/Universal Transverse Mercator, Zone 11T
This map is not a legal document. Boundaries may be
generalized for this map scale. Private lands within government
reservations may not be shown. Obtain permission before
entering private lands.

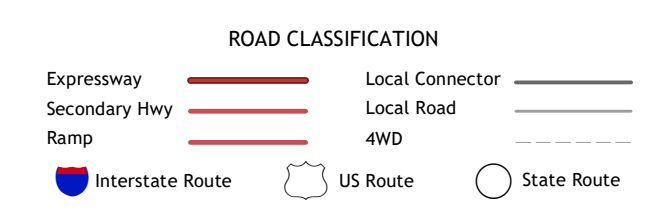
Imagery.....NAIP, July 2016 - September 2016
Roads.....U.S. Census Bureau, 2016
Names.....GNIS, 1980-2013
Hydrography.....National Hydrography Dataset, 1989-2019
Contours.....National Elevation Dataset, 2000
Boundaries.....Multiple sources; see metadata file, 2017-2018
Public Land Survey System.....BLM, 2019
Wetlands.....FWS National Wetlands Inventory, 1981



ADJOINING QUADRANGLES

1	2	3
4	5	6
7	8	

1 Ordinance
2 Hermonston
3 Stanfield
4 Ward Butte
5 Echo
6 Butter Creek Junction
7 Vey Ranch
8 Echo SW



CONTOUR INTERVAL 20 FEET
NORTH AMERICAN VERTICAL DATUM OF 1988
This map was produced to conform with the
National Geospatial Program US Topo Product Standard, 2011.
A metadata file associated with this product is draft version 0.6.18

