

Produced by the United States Geological Survey North American Datum of 1983 (NAD83) World Geodetic System of 1984 (WGS84). Projection and 1000-meter grid: Universal Transverse Mercator, Zone 11T 10 000-foot ticks: Oregon Coordinate System of 1983 (north zone)

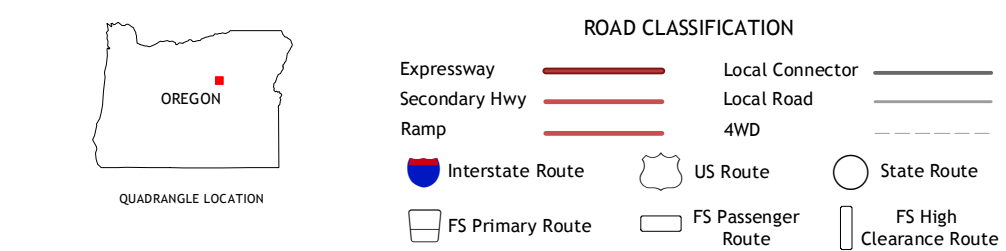
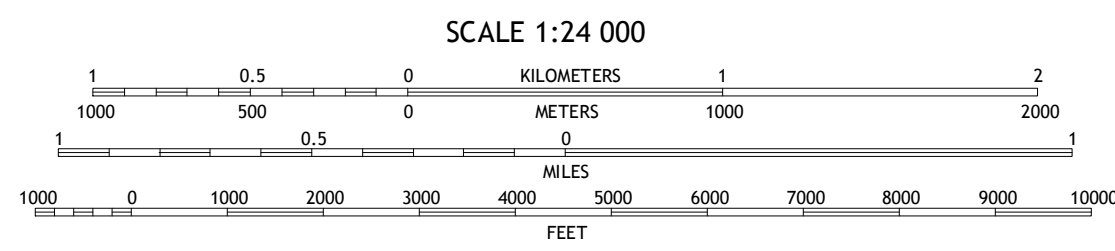
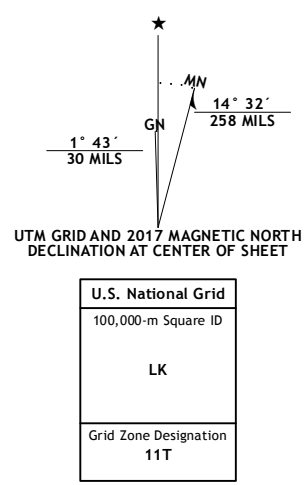


Table with 8 columns and 8 rows listing adjacent quadrangles: 1 Miller Flat, 2 Courthouse Rock, 3 Hamilton, 4 Picture Gorge East, 5 Donaldson Creek, 6 Dayville, 7 Aldrich Mountain North, 8 Sheep Gulch.

Check with local Forest Service unit for current travel conditions and restrictions.

SHEEP RIDGE, OR 2017

