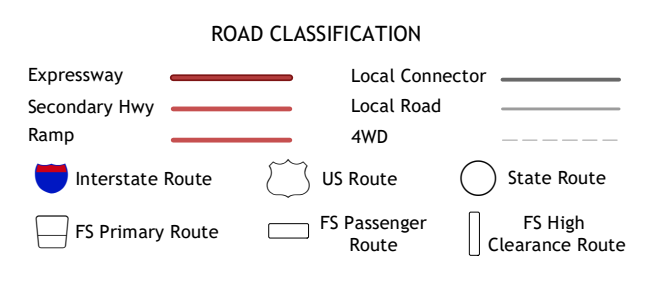
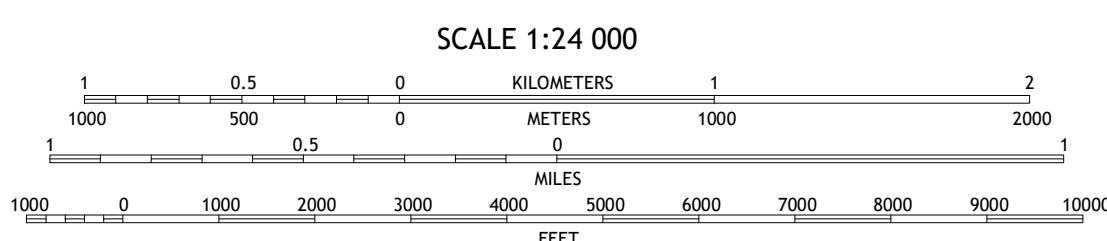
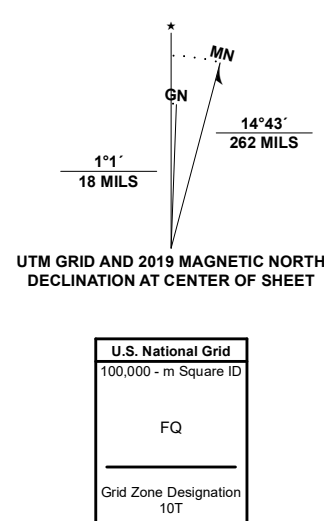


Produced by the United States Geological Survey
North American Datum of 1983 (NAD83)
World Geodetic System of 1984 (WGS84). Projection and 1 000-meter grid-Universal Transverse Mercator, Zone 10T
This map is not a legal document. Boundaries may be generalized for this map scale. Private Lands within government reservations may not be shown. Obtain permission before entering private lands.

Imagery.....N.A.P., June 2016 - September 2016
Roads.....U.S. Census Bureau, 2016
Roads within US Forest Service Lands.....FSTopo Data with limited Forest Service updates, 2014
Names.....GNIS, 1980 - 2019
Hydrography.....National Hydrography Dataset, 2006 - 2019
Contours.....National Elevation Dataset, 1999
Boundaries.....Multiple sources: see metadata file 2017, 2018
Public Land Survey System.....BLM, 2019
Wetlands.....FWS National Wetlands Inventory 1982



SHITIKE BUTTE, OR
2020

