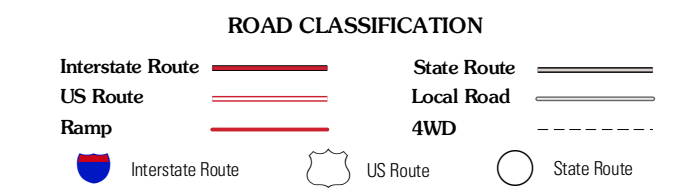
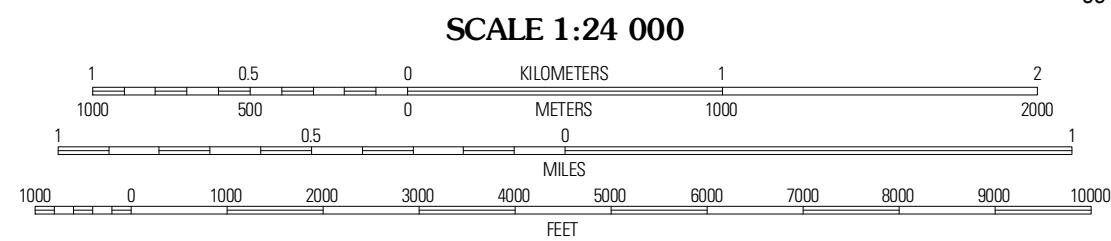
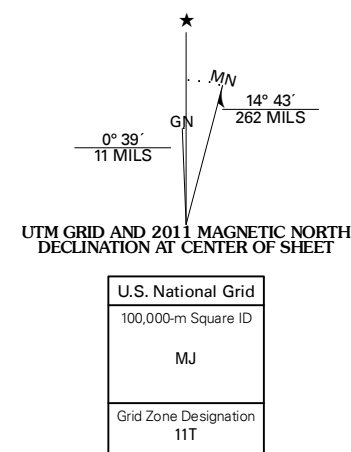


Produced by the United States Geological Survey  
North American Datum of 1983 (NAD83)  
World Geodetic System of 1984 (WGS84). Projection and  
1 000-meter grid: Universal Transverse Mercator, Zone 11T  
10 000-foot ticks: Oregon Coordinate System of 1983 (south  
zone)

Imagery.....NAIP, July 2009  
Roads.....©2006-2010 Tele Atlas  
Names.....GNIS, 2010  
Hydrography.....National Hydrography Dataset, 2009  
Contours.....National Elevation Dataset, 2000  
Boundaries.....Census, IBWC, IBC, USGS, 1972 - 2010



Juntra	Monument Peak	Tins Peak
Mesquite Mountain	Shumway Reservoir	Alder Creek
Hickey Basin	Star Creek Reservoir	Skull Spring

**SHUMWAY RESERVOIR, OR**  
2011

ADJOINING 7.5 QUADRANGLES