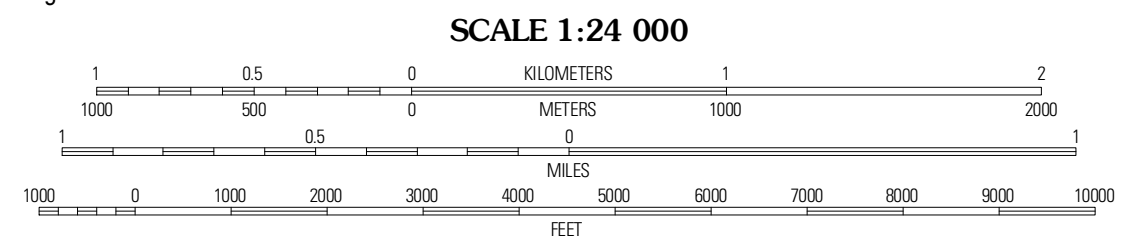
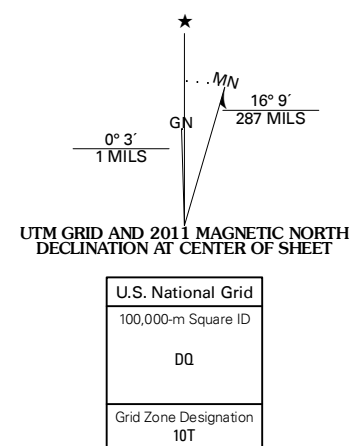


Produced by the United States Geological Survey North American Datum of 1983 (NAD83) World Geodetic System of 1984 (WGS84). Projection and 1 000-meter grid: Universal Transverse Mercator, Zone 10T 10 000-foot ticks: Oregon Coordinate System of 1983 (north zone)

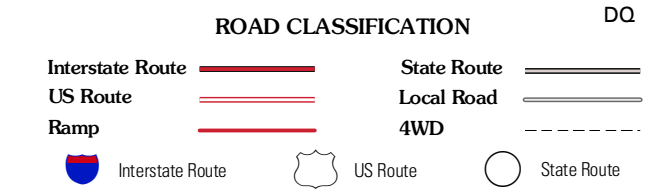
Imagery: NAIP, June 2009 Roads: ©2006-2010 Tele Atlas Names: ©NSI, 2010 Hydrography: National Hydrography Dataset, 2009 Contours: National Elevation Dataset, 2000 Boundaries: Census, IBWC, IBC, USGS, 1972 - 2010



CONTOUR INTERVAL 10 FEET NORTH AMERICAN VERTICAL DATUM OF 1988 This map was produced to conform with version 0.5.10 of the USGS US Topo Product Standard. A metadata file associated with this product is draft version 0.5.16



ADJOINING 7.5 QUADRANGLES table listing surrounding quadrangles: Rickreall, Salem West, Salem East, Monmouth, Sidney, Turner, Lewisburg, Albany, Crabtree



SIDNEY, OR 2011