

Produced by the United States Geological Survey
North American Datum of 1983 (NAD83)
World Geodetic System of 1984 (WGS84), Projection and 1000-meter grid: Universal Transverse Mercator, Zone 11T
10 000-foot ticks: Oregon Coordinate System of 1983 (north zone)

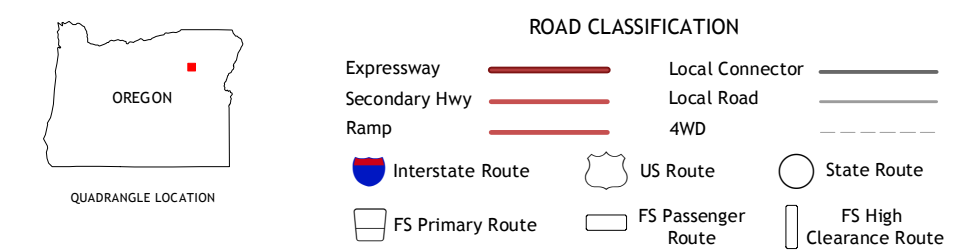
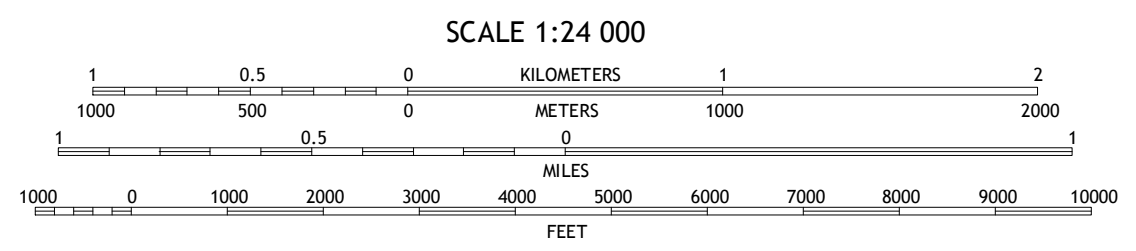
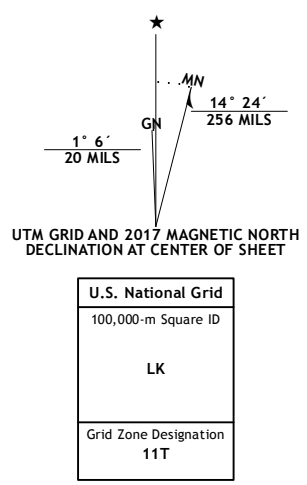


Table with 8 columns and 2 rows listing adjacent quadrangles: 1 Pearson Ridge, 2 Tower Mountain, 3 Fly Valley, 4 Kelsey Butte, 5 Trout Meadows, 6 Desolation Butte, 7 Olive Lake, 8 Granite.

Check with local Forest Service unit for current travel conditions and restrictions.
SILVER BUTTE, OR
2017

