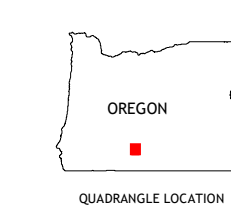
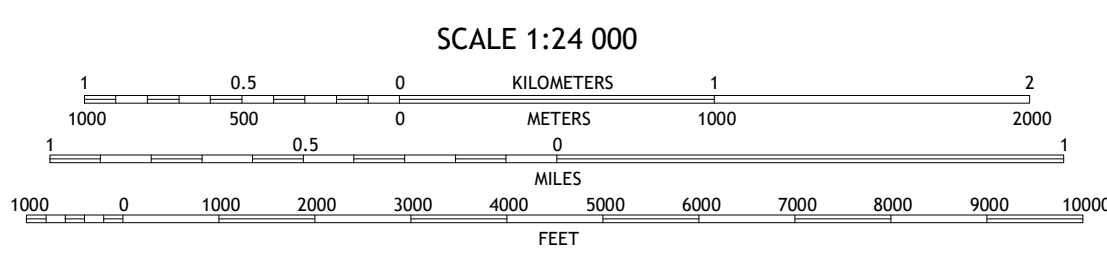
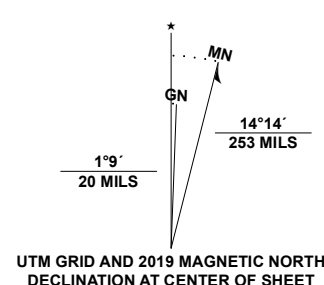


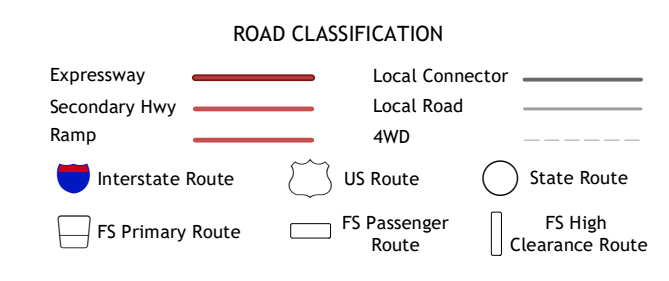
Produced by the United States Geological Survey

North American Datum of 1983 (NAD83)
World Geodetic System of 1984 (WGS84). Projection and
1 000-meter grid/Universal Transverse Mercator, Zone 10T
This map is not a legal document. Boundaries may be
generalized for this map scale. Private lands within government
reservations may not be shown. Obtain permission before
entering private lands.

Imagery:.....NAIP, June 2016 - September 2016
Roads:.....U.S. Census Bureau, Not Available
Roads within US Forest Service Lands:.....FSTopo Data
with limited Forest Service updates, 2014
Names:.....GNIS, 1980 - 2020
Hydrography:.....National Hydrography Dataset, 1899 - 2020
Contours:.....National Elevation Dataset, 1999 - 2012
Boundaries:.....Multiple sources: see metadata file, 2017 - 2018
Public Land Survey System:.....BLM, 2019
Wetlands:.....FWS National Wetlands Inventory, 1982



1	2	3	1 The Bull Pasture
4	5	6	2 Hamleton Butte
7	8	7	3 Sycan Marsh West
		8	4 Fuego Mountain
			5 Riverbed Butte Spring
			6 Cooks Mountain
			7 Spodue Mountain
			8 Ponina Butte



Check with local Forest Service unit
for current travel conditions and restrictions.

SILVER DOLLAR FLAT, OR
2020

