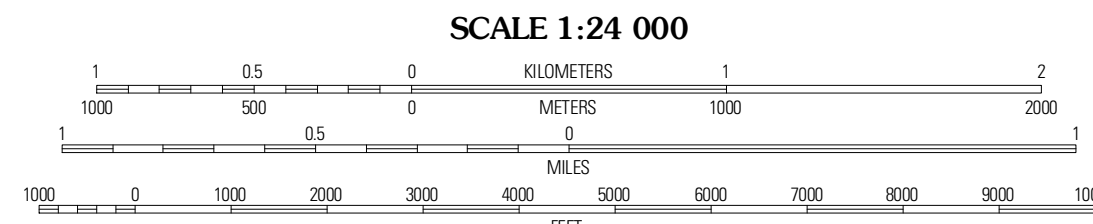
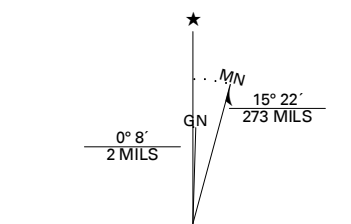


Produced by the United States Geological Survey
North American Datum of 1983 (NAD83)
World Geodetic System of 1984 (WGS84). Projection and
1 000-meter grid. Universal Transverse Mercator, Zone 10T
10 000-foot ticks: Oregon Coordinate System of 1983 (south
zone), California Coordinate System of 1983 (1 zone)

Imagery:.....NAP, June 2009
©2006-2010 Tele Atlas
Roads within US Forest Service Lands.....FSTopo Data
with limited Forest Service updates, 2009
Names.....GNIS, 2010
Hydrography.....National Hydrography Dataset, 2009
Contours.....National Elevation Dataset, 1999
Boundaries.....Census, IBWC, IBC, USGS, 1972 - 2010

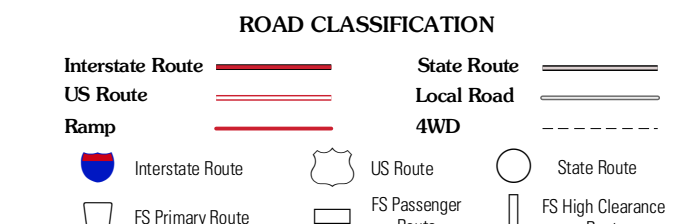


CONTOUR INTERVAL 40 FEET
NORTH AMERICAN VERTICAL DATUM OF 1988
This map was produced to conform with version 0.5.10
of the USGS US Topo Product Standard.
A metadata file associated with this product is draft version 0.5.16



QUADRANGLE LOCATION

Sterling Creek	Talent	Ashland
Dutchman Peak	Siskiyou Peak	Mount Ashland
Condry Mountain	Buckhorn Bully	Cottonwood Peak



Check with local Forest Service unit
for current travel conditions and restrictions.

SISKIYOU PEAK, OR-CA
2011

ADJOINING 7.5 QUADRANGLES