U.S. DEPARTMENT OF THE INTERIOR
U.S. GEOLOGICAL SURVEY

The National Map
US Topo

SKELETON MOUNTAIN QUADRANGLE
OREGON-JACKSON CO.
7.5-MINUTE SERIES

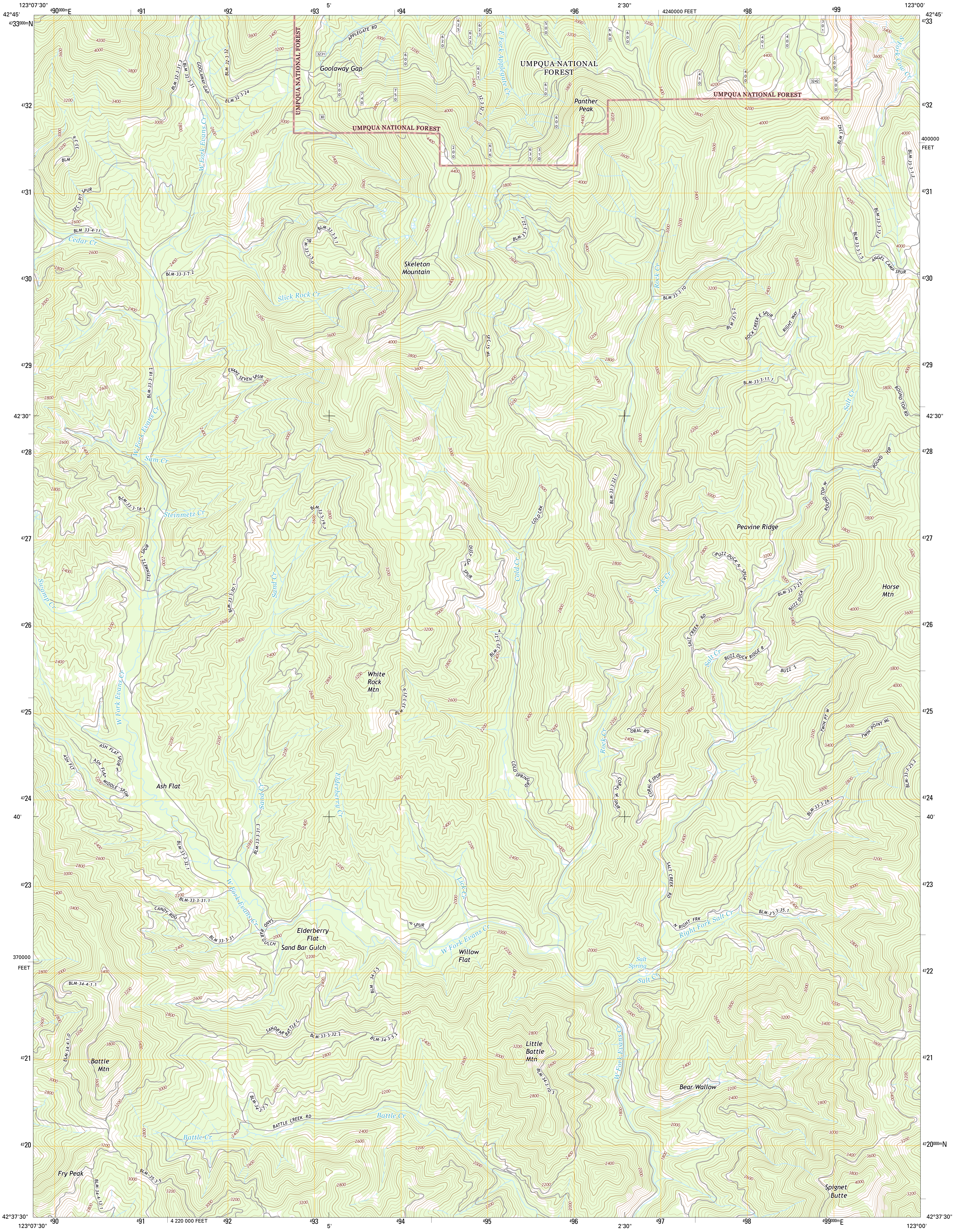
123°07'30"
42°45'
490000m E
491
492
493
5'
494
495
496
2'30"
4240000 FEET
498
499
123°00'
4733000m N
4732
4731
4730
4729
42'30"
4728
4727
4726
4725
4724
40'
4723
4722
4721
4720000m N
400000 FEET
370000 FEET
42°37'30"
490
491
4 220 000 FEET
492
493
494
495
496
497
498
499000m E
UMPQUA NATIONAL FOREST
Goolaway Gap
Panther Peak
Skeleton Mountain
Applegate Rd
E Fork Applegate Cr
S Fork Cow Cr
W Fork Evans Cr
Cedar Cr
Slick Rock Cr
Rock Cr
Salt Cr
Sam Cr
Steinmetz Cr
Swamp Cr
Sand Cr
Cold Cr
Elderberry Cr
Lick Cr
Right Fork Salt Cr
Battle Cr
Peavine Ridge
Horse Mtn
White Rock Mtn
Ash Flat
Elderberry Flat
Sand Bar Gulch
Willow Flat
Salt Spring
Little Battle Mtn
Battle Mtn
Bear Wallow
Fry Peak
Spignet Butte
Battle Creek Rd
Salt Creek Rd
Round Top Rd
Angel Camp Spur
Evans Seven Spur
Buzz Duck Ridge R
Twin Point ML
Coral Rd
Cold Spring Rd
Candy Rdg

Produced by the United States Geological Survey
North American Datum of 1983 (NAD83)
World Geodetic System of 1984 (WGS84). Projection and
1 000-meter grid: Universal Transverse Mercator, Zone 10T
10 000-foot ticks: Oregon Coordinate System of 1983 (south zone)

This map is not a legal document. Boundaries may be generalized for this map scale. Private lands within government reservations may not be shown. Obtain permission before entering private lands.

Imagery	NAIP, June 2012
Roads	HERE, ©2013
Roads within US Forest Service Lands	FSTopo Data with limited Forest Service updates, 2013
Names	GNIS, 2013
Hydrography	National Hydrography Dataset, 2012
Contours	National Elevation Dataset, 1999
Boundaries	Multiple sources; see metadata file 1972 - 2013
Public Land Survey System	BLM, 2011

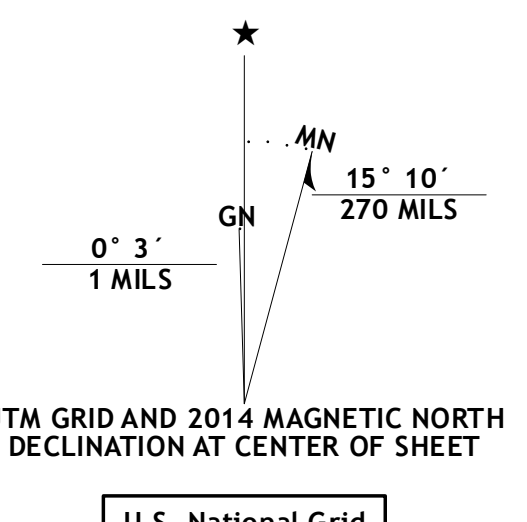
MN
GN
0° 3´
1 MILS
15° 10´
270 MILS

UTM GRID AND 2014 MAGNETIC NORTH DECLINATION AT CENTER OF SHEET

U.S. National Grid
100,000-m Square ID
DN
Grid Zone Designation
10T

SCALE 1:24 000

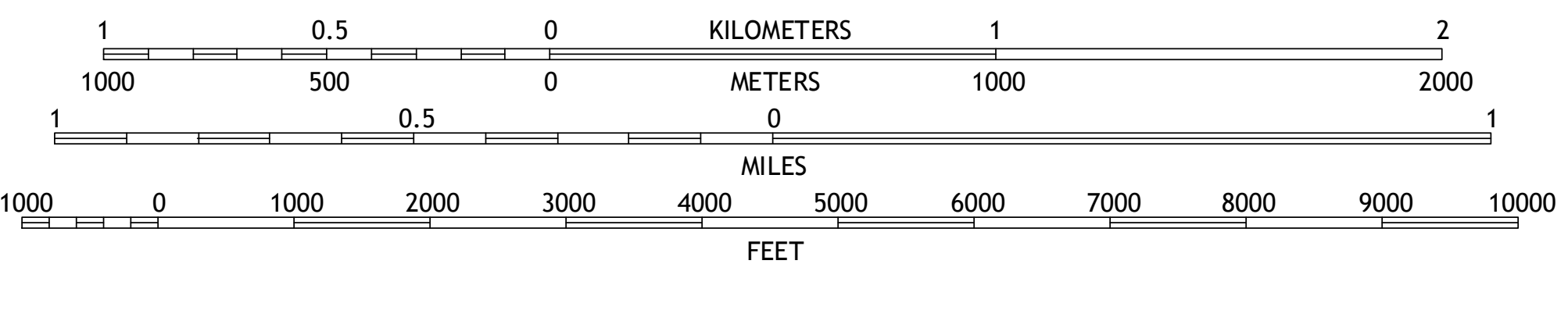
1 0.5 0 1 2
KILOMETERS
1000 500 0 1000 2000
METERS
1 0.5 0 1
MILES
1000 0 1000 2000 3000 4000 5000 6000 7000 8000 9000 10000
FEET

CONTOUR INTERVAL 40 FEET
NORTH AMERICAN VERTICAL DATUM OF 1988

This map was produced to conform with the National Geospatial Program US Topo Product Standard, 2011.
A metadata file associated with this product is draft version 0.6.16

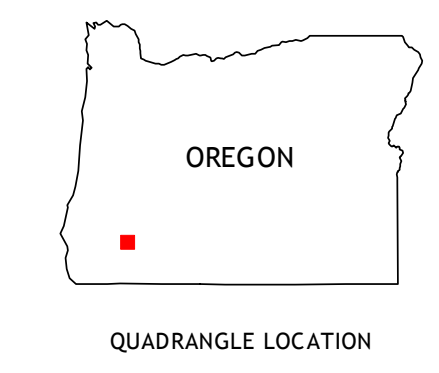

QUADRANGLE LOCATION

1	2	3
4		5
6	7	8

1 Starvout Creek
2 Cedar Springs Mountain
3 Richter Mountain
4 King Mountain
5 Cleveland Ridge
6 Wimer
7 McConville Peak
8 Boswell Mountain

ADJOINING QUADRANGLES

ROAD CLASSIFICATION

Expressway	Local Connector
Secondary Hwy	Local Road
Ramp	4WD
Interstate Route	US Route
State Route	FS Primary Route
FS Passenger Route	FS High Clearance Route

Check with local Forest Service unit for current travel conditions and restrictions.

SKELETON MOUNTAIN, OR
2014

NSN. 7643016390749
NGA REF NO. USGSX24K41577