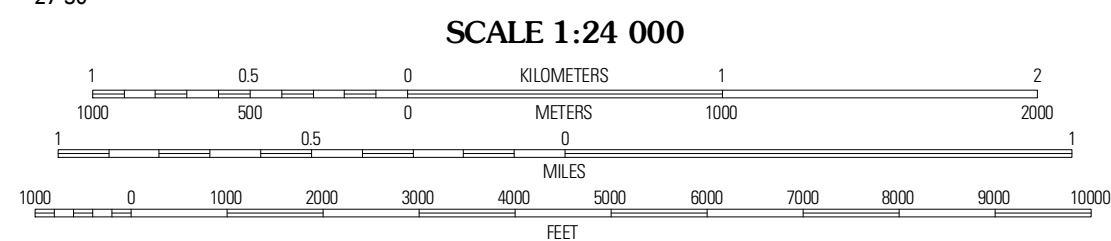
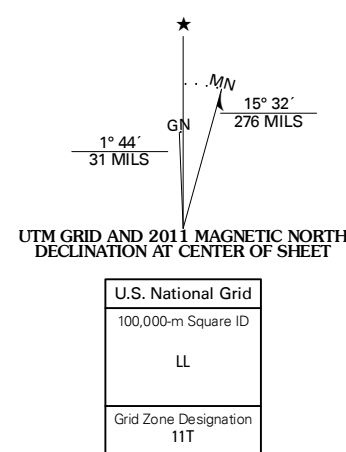


Produced by the United States Geological Survey  
North American Datum of 1983 (NAD83)  
World Geodetic System of 1984 (WGS84). Projection and  
1 000-meter grid: Universal Transverse Mercator, Zone 11T  
10 000-foot ticks: Oregon Coordinate System of 1983 (north  
zone)

Imagery.....NAIP, July 2009  
Roads.....©2006-2010 Tele Atlas  
Names.....CNS, 2010  
Contours.....National Hydrography Dataset, 2009  
Boundaries.....National Elevation Dataset, 2000  
.....Census, IBWC, IBC, USGS, 1972 - 2010



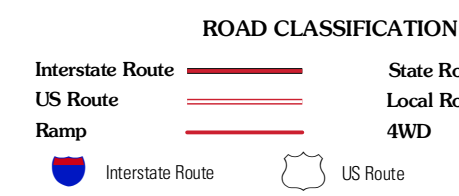
CONTOUR INTERVAL 20 FEET  
NORTH AMERICAN VERTICAL DATUM OF 1988  
This map was produced to conform with version 0.5.10  
of the USGS US Topo Product Standard.  
A metadata file associated with this product is draft version 0.5.16



QUADRANGLE LOCATION

Seagart Buttes	Gilman Butte	Lena
Heppner	Skimmers Fork	Freemout Ridge
Balm Canyon	Summerfield Ridge	Ashuckle Mountain

ADJOINING 7.5' QUADRANGLES



**SKINNERS FORK, OR**  
2011