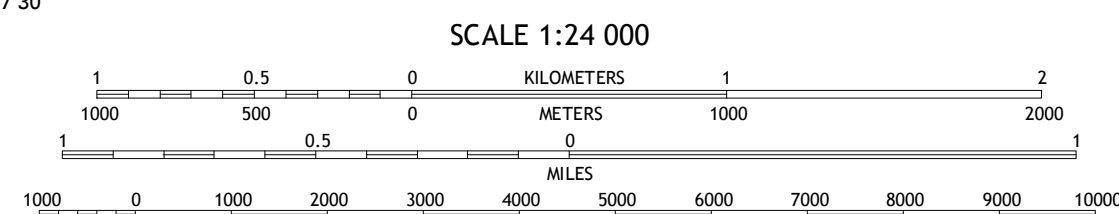
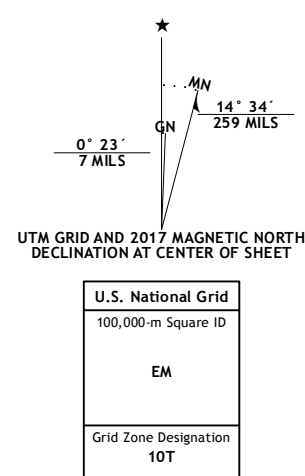


Produced by the United States Geological Survey North American Datum of 1983 (NAD83)...

This map is not a legal document. Boundaries may be generalized for this map scale. Private lands within government reservations may not be shown. Obtain permission before entering private lands.



CONTOUR INTERVAL 40 FEET NORTH AMERICAN VERTICAL DATUM OF 1988

This map was produced to conform with the National Geospatial Program US Topo Product Standard, 2011. A metadata file associated with this product is draft version 0.6.19

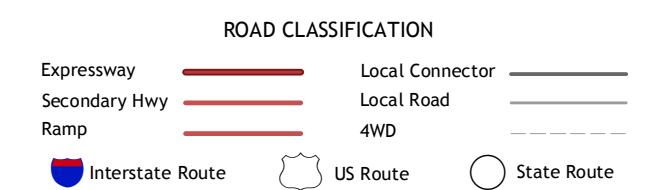


Table with 3 columns and 3 rows listing adjacent quadrangles: 1 Emigrant Lake, 2 Hyatt Reservoir, 3 Little Chiniquap Mountain, 4 Siskiyou Pass, 5 Parker Mountain, 6 Hombrook, 7 Iron Gate Reservoir, 8 Copco.

SODA MOUNTAIN, OR-CA 2017

